

**The School District of
Osceola County, Florida**

School Attendance Zone
Boundaries

Maps & Descriptions

2024/2025 School Year





The School District of Osceola County, Florida

817 Bill Beck Boulevard, Kissimmee, FL 34744
(407) 870-4600

Planning Services Department
809A Bill Beck Boulevard, Kissimmee, FL 34744
(407) 518-2964

2024/2025 School Year Attendance Zone Boundaries

Disclaimer Statement

The accompanying descriptions and maps are intended to illustrate the boundaries for all District schools for the 2024/2025 school year. Descriptions are of the boundary surrounding the attendance zone.

The maps were produced using the District's ESRI ArcGIS software.

Every effort to be precise has been made. In some instances, the border follows the middle of a street and shows the street as the dividing line. In most cases, it should be assumed that the street is the border. Different sides would be zoned to different schools. Written descriptions describe those situations where the boundaries include both sides of the street.

Boundaries were approved by the Osceola County School Board at the June 11, 2024, Board Meeting.



The School District of Osceola County, Florida

2024/2025 School Year
Attendance Zone Boundaries

Table of Contents

Disclaimer Statement	2	Middle Schools	74
Table of Contents	3	▪ Districtwide Middle Schools Zone Map	75
Elementary Schools	4	▪ Denn John Middle School	76
▪ Districtwide Elementary Schools Zone Map	5	▪ Discovery Intermediate School	78
▪ Boggy Creek Elementary School	6	▪ Harmony Middle School*	80
▪ Central Avenue Elementary School*	8	▪ Horizon Middle School*	82
▪ Chestnut Elementary School for Science and Engineering	10	▪ Kissimmee Middle School*	84
▪ Cypress Elementary School	12	▪ Narcoossee Middle School*	86
▪ Deerwood Elementary School	14	▪ Neptune Middle School	88
▪ East Lake Elementary School	16	▪ Parkway Middle School	90
▪ Flora Ridge Elementary School*	18	▪ St. Cloud Middle School	92
▪ Harmony Community School*	20	High Schools	94
▪ Hickory Tree Elementary School*	22	▪ Districtwide High Schools Zone Map	95
▪ Highlands Elementary School	24	▪ Celebration High School	96
▪ Island Village Elementary School*	26	▪ Celebration High School Diploma Programme/International Baccalaureate	98
▪ Kissimmee Elementary School	28	▪ Gateway High School	100
▪ Koa Elementary School	30	▪ Gateway High School Diploma Programme/International Baccalaureate	102
▪ Lakeview Elementary School	32	▪ Harmony High School†	104
▪ Michigan Avenue Elementary School	34	▪ Liberty High School	106
▪ Mill Creek Elementary School	36	▪ NeoCity Academy	108
▪ Narcoossee Elementary School*	38	▪ Osceola High School	110
▪ Neptune Elementary School	40	▪ Poinciana High School	112
▪ Partin Settlement Elementary	42	▪ Professional and Technical High School	114
▪ Pleasant Hill Elementary School	44	▪ St. Cloud High School†	116
▪ Poinciana Academy of Fine Arts	46	▪ Tohopekaliga High School	118
▪ Reedy Creek Elementary School*	48		
▪ St. Cloud Elementary School	50		
▪ Sunrise Elementary School*	52		
▪ Thacker Avenue Elementary School of International Studies	54		
▪ Ventura Elementary School	56		
Multi-Level Schools	58		
▪ Districtwide Multi-Level Schools Zone Map	59		
▪ Bellalago Academy (Grades: K-8)	60		
▪ Canoe Creek K8 School (Grades: K-8)	62		
▪ Celebration K8 School (Grades: K-8)	64		
▪ Knights Point K8 School (Grades: K-8)*	66		
▪ Osceola County School for the Arts (Grades: 6-12)	68		
▪ Voyager K8 School (Grades: K-8)*	70		
▪ Westside K8 School (Grades: K-8)	72		

* - Denotes a school that has a revised Attendance Zone Boundary Description and Map due to Rezoning for the 2024/2025 School Year as approved at the January 23, 2024 School Board Meeting

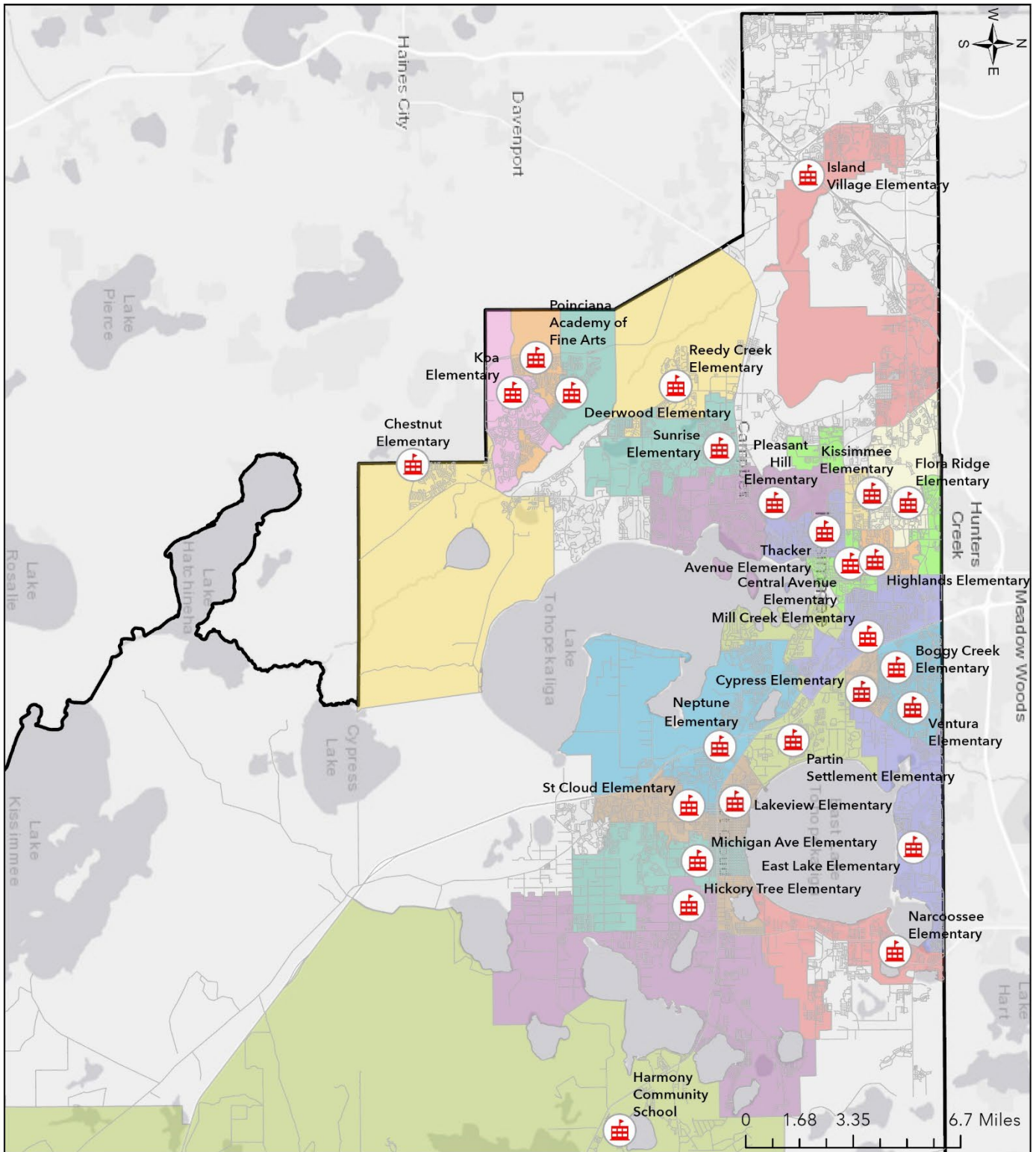
† - Denotes a school that has a revised Attendance Zone Boundary Description and Map due to Rezoning for the 2024/2025 School Year as approved at the March 21, 2023 School Board Meeting



The School District of Osceola County, Florida

2024/2025 School Year
Attendance Zone Boundaries

Elementary Schools



Created by Planning Services
Revised: 5/29/2024 - 9:08 AM
By: R. Newton

Districtwide Elementary Schools Attendance Zone Boundaries

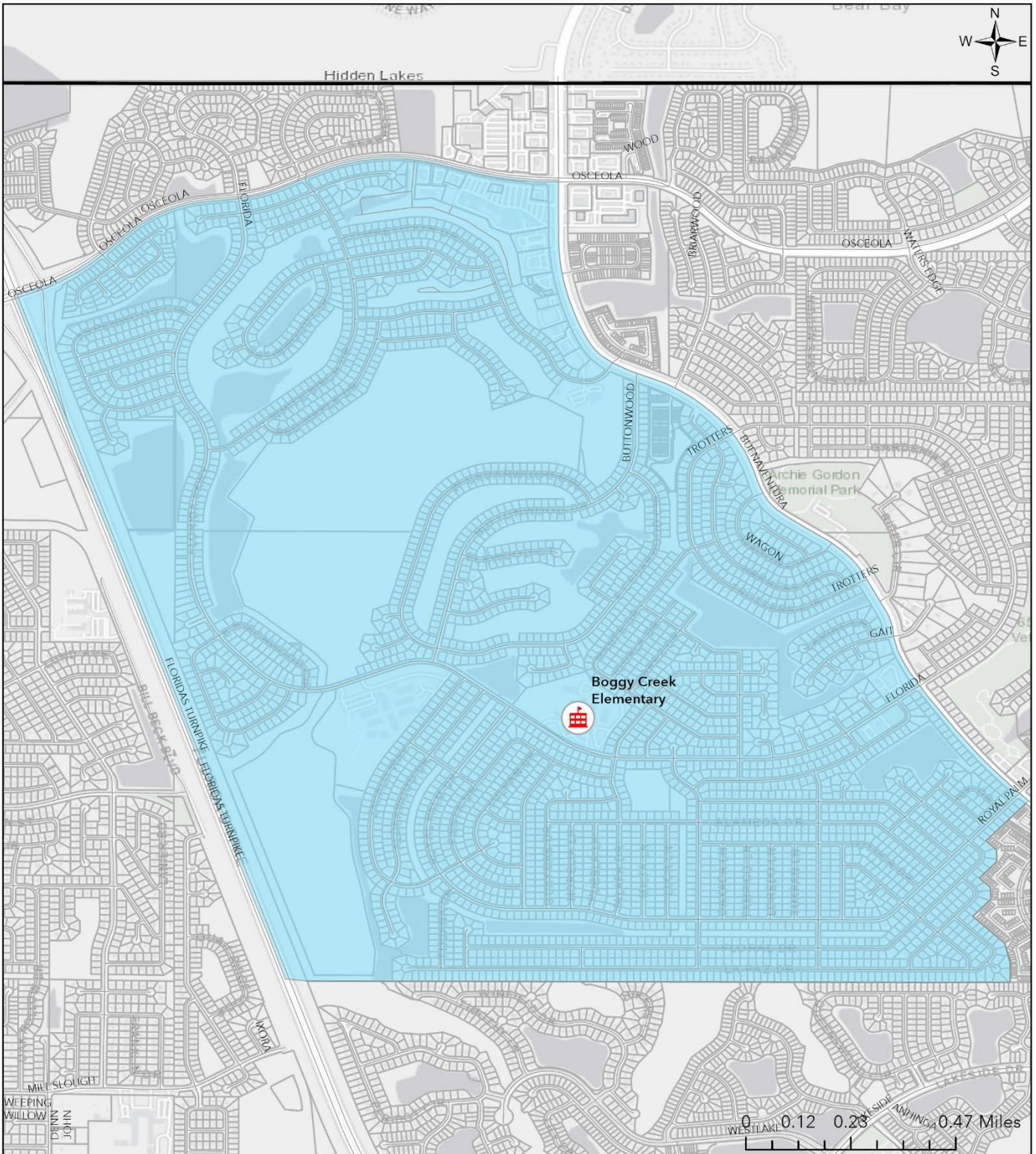
Valid only for the 2024/2025 School Year

Disclaimer: All data, information, and maps are provided "as is" without any warranty or representation of accuracy, timeliness, or completeness. The School District of Osceola County, Florida (the "School District") cannot accept any responsibility for errors, omissions, or positional accuracy. The School District specifically disclaims any warranty, either expressed or implied, including, without limitation, the implied warranties of merchantability and fitness for a particular purpose. The burden of determining accuracy, timeliness, merchantability, and fitness for a particular use rests solely on the requestor, and the requestor assumes all risk as to quality and performance. In no event will the School District or its staff be liable for any direct, indirect, incidental, special, consequential, or other damages, including without limitation, loss of profit, arising out of the use of the data, information, and maps even if the School District has been advised of the possibility of such damages. The requestor acknowledges and accepts the limitations of the data, information, and maps, including, without limitation, the fact that the data, information, and maps are dynamic and are in a constant state of maintenance, correction, and update.



The School District of Osceola County, Florida
2024/2025 School Year
Attendance Zone Boundary Description
Boggy Creek Elementary School

All students enclosed by the boundary beginning at the point of intersection of the Florida Turnpike and E. Osceola Parkway, east along the E. Osceola Parkway to Buenaventura Lakes Boulevard, then south down the middle of Buenaventura Lakes Boulevard to a point just northwest of Oakwood Drive, then south and southeast following Oakwood Drive, not including Oakwood Drive or any street opening on Oakwood Drive, to a point just south of La Paz Drive, north of all streets and homes opening on Lakeside Drive, then west to the Florida Turnpike, then north northwest to the point of intersection of the Florida Turnpike and E. Osceola Parkway.



Created by Planning Services
 Revised: 4/15/2024 - 7:54 AM
 By: R. Newton

Boggy Creek Elementary School Attendance Zone Boundary

Valid only for the 2024/2025 School Year

Disclaimer: All data, information, and maps are provided "as is" without any warranty or representation of accuracy, timeliness, or completeness. The School District of Osceola County, Florida (the "School District") cannot accept any responsibility for errors, omissions, or positional accuracy. The School District specifically disclaims any warranty, either expressed or implied, including, without limitation, the implied warranties of merchantability and fitness for a particular purpose. The burden of determining accuracy, timeliness, merchantability, and fitness for a particular use rests solely on the requestor, and the requestor assumes all risk as to quality and performance. In no event will the School District or its staff be liable for any direct, indirect, incidental, special, consequential, or other damages, including without limitation, loss of profit, arising out of the use of the data, information, and maps even if the School District has been advised of the possibility of such damages. The requestor acknowledges and accepts the limitations of the data, information, and maps, including, without limitation, the fact that the data, information, and maps are dynamic and are in a constant state of maintenance, correction, and update.



The School District of Osceola County, Florida

2024/2025 School Year

Attendance Zone Boundary Description

Central Avenue Elementary School


Central Avenue Elementary is divided into three distinct attendance zones.

Zone 1: The first area is all students enclosed by the boundary beginning at the point of intersection of Thacker Avenue and US Highway 192 (Vine Street), then traveling north along Thacker Avenue to the point where the city ditch crosses Thacker Avenue, then east following the city ditch to Central Avenue, then north along Central Avenue to a point just north of the subdivision called Dellwood Park, then east, but north of all streets in Dellwood Park to US Highway 441 (Orange Blossom Trail), then north down the middle of US Highway 441 (Orange Blossom Trail), to Donegan Avenue, then east down the middle of Donegan Avenue to the CSX Railroad tracks, then south southwest along the CSX Railroad tracks to the city ditch, then east and south along the city ditch to US Highway 192 (Vine Street), then east down the middle of US Highway 192, (Vine Street) to Mill Slough, then south-southwest along Mill Slough to Lake Tohopekaliga, then southwest along the shore of Lake Tohopekaliga to the point where Penfield Avenue and Lakeshore Drive intersect, then northwest, but north of all homes facing Penfield, to Rose Street, then north down the middle of Rose Street to US Highway 192 (Vine Street), then west down the middle of US Highway 192 (Vine Street), to the intersection of Thacker Avenue and US Highway 192 (Vine Street).

A small area included within the boundaries of the first section is zoned to Pleasant Hill Elementary School. This section is located within the McLaren Circle area. This high-density area is divided between Central Avenue Elementary School and Pleasant Hill Elementary School. Students residing in the apartments with even numbered addresses attend Pleasant Hill Elementary School and students residing in the odd numbered apartments attend Central Avenue Elementary School. The odd numbered apartments are on the east side of McLaren Circle.

Zone 2: The second area is enclosed by the boundary beginning at the intersection of Shingle Creek and the Orange County line, then traveling east along the Orange County Line to US Highway 441 (N. Orange Blossom Trail), then south down the middle of US Highway 441 (N. Orange Blossom Trail) to W. Osceola Parkway, then west down the middle of W. Osceola Parkway to a point just west of the northernmost point of Larson Street, then south and east of all homes opening on Marta Circle, then north and west of all homes opening on Marta Circle to the intersection of Marta Circle and Centerview Boulevard, then west down the middle of Centerview Boulevard to the intersection of Centerview Boulevard and N. John Young Parkway, then south down the middle of N. John Young Parkway to southern boundary of Ravenwood Apartments, then west and north along the boundary of Ravenwood Apartments continuing north and west to the intersection of W. Osceola Parkway and N. Thacker Avenue, then west down the middle of W. Osceola Parkway to the intersection of W. Osceola Parkway and Flora Boulevard, then south down the middle Flora Boulevard to the intersection of Flora Boulevard and Stonefield Parkway, then south and west of all streets and homes opening on Stonefield Parkway (excluding all homes within the Stonefield Development) to Shingle Creek, then north along Shingle Creek to the Orange County Line.

Zone 3: The third area is enclosed by the boundary beginning at the point of intersection of Shingle Creek and US Highway 192 (W. Irlo Bronson Memorial Highway), then west down the middle of US Highway 192 (W. Irlo Bronson Memorial Highway) to the intersection at Oren Brown Road, then west to a point at the northwest corner of Crystal Cove Resort, then south along the border of Crystal Cove Resort and east, south and west along the border of Terra Verde to the intersection of Indian Point Boulevard and N. Poinciana Boulevard, east between Indian Point and Carol Acres then southeast to a point just south of the southwestern most end of S. Bass Road, then east but south of S. Bass Road to Shingle Creek, then north along Shingle Creek to US Highway 192 (W. Irlo Bronson Memorial Highway).



The School District of Osceola County, Florida
2024/2025 School Year
Attendance Zone Boundary Description

Chestnut Elementary School for Science and Engineering

All students enclosed by the boundary beginning at the point where Cypress Lake intersects the Southport Canal, then north along the Southport Canal to Lake Tohopekaliga, then north along the west side of Lake Tohopekaliga to a point east of the southeastern most point of the Bellalago Educational Facilities Benefit District (EFBD) boundary, then west along the EFBD (excluding all communities inside of the EFBD, to Pleasant Hill Road, then north down the middle of Pleasant Hill Road to the EFBD, then west and south and east along the EFBD to the intersection of Spinning Reel Lane and Pleasant Hill Road, then south and down the middle of Pleasant Hill Road until it becomes Cypress Parkway, continuing south down the middle of Cypress Parkway to the intersection of Cypress Parkway and the Polk County line, then east and south along the Polk County line to the point where Reedy Creek crosses the Polk County line, then along Reedy Creek to Cypress Lake, then around the west side of Cypress Lake to the Southport Canal.

Exception: On April 1, 2014, during the Public Hearing for school attendance zone boundaries for the 2014/2015 school year, the School Board approved for the Orange Branch Bay community to remain at Bellalago Academy for the 2014/2015 school year. Effective the 2015/2016 school year, the Orange Branch Bay community will attend Chestnut Elementary School for Science and Engineering for grades K-5.

Amendments 1-9: The School Board extended approval for the Orange Branch Bay community to remain at Bellalago Academy from the 2015/2016 school year through the 2023/2024 school year. Effective the 2024/2025 school year, the students who reside within the Orange Branch Bay Community will attend Chestnut Elementary School for grades K-5.

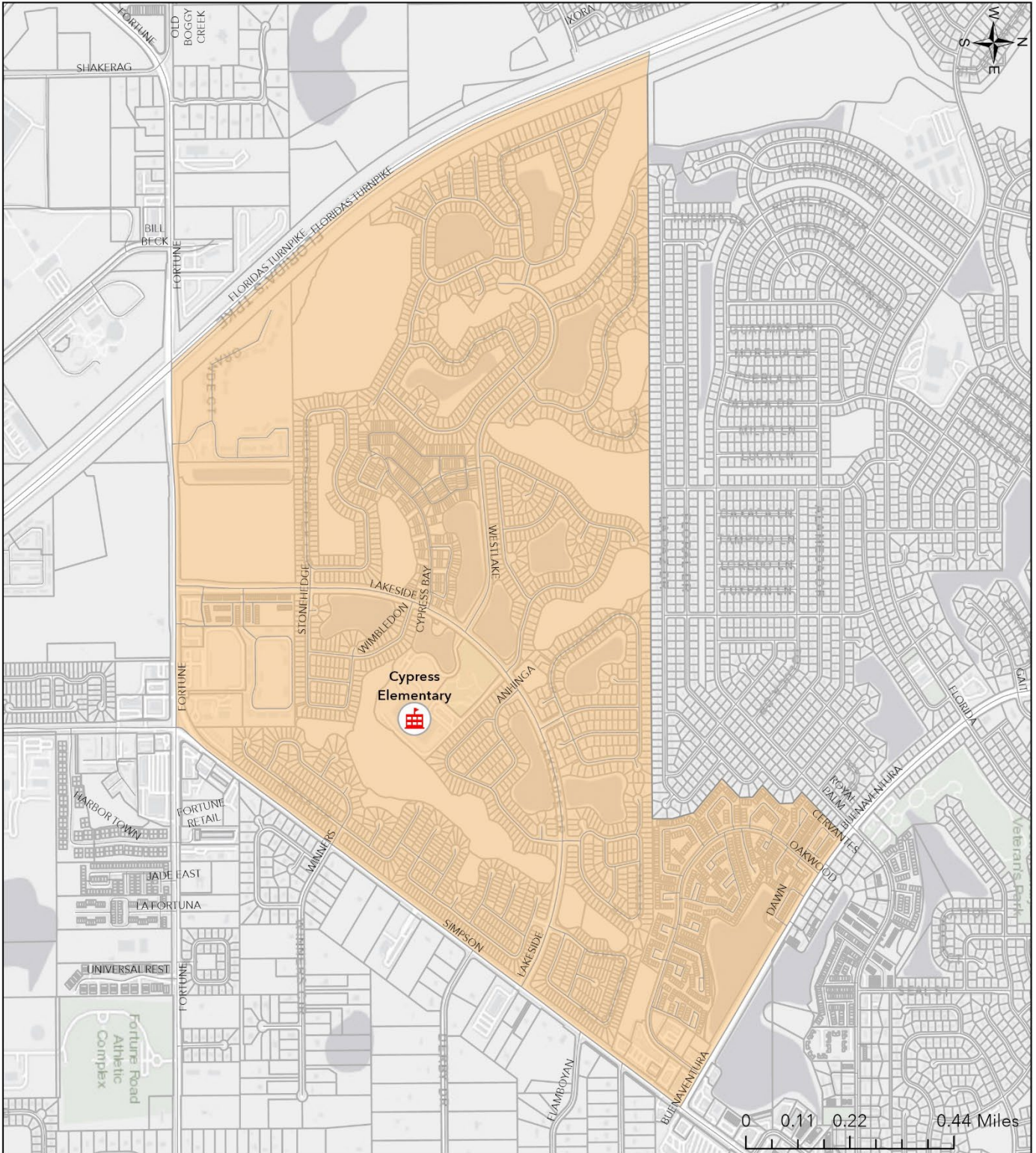
Amendment 10: On June 11, 2024, the School Board approved for the Orange Branch Bay community to remain at Bellalago Academy for the 2024/2025 school year. Effective the 2025/2026 school year, the students who reside within the Orange Branch Bay Community will attend Chestnut Elementary School for grades K-5.



The School District of Osceola County, Florida
2024/2025 School Year
Attendance Zone Boundary Description

Cypress Elementary School

All students enclosed by the boundary beginning at Boggy Creek Road and Buenaventura Lakes Boulevard, then northwest down the middle of Buenaventura Lakes Boulevard to Oakwood Drive, then south and southwest around Oakwood Drive, including all streets and homes opening on Oakwood Drive, to a point just south of La Paz Drive, then west and north of all streets and homes opening on Lakeside Drive to the Florida Turnpike, then south-southeast along the Florida Turnpike to Boggy Creek Road, then east down the middle of Boggy Creek Road to the intersection of Boggy Creek Road, Simpson Road, and Fortune Road, then northeast and east again traveling along Boggy Creek Road, including all streets and homes opening on the west side of Boggy Creek Road to the intersection of Boggy Creek Road and Buenaventura Lakes Boulevard.



Created by Planning Services
Revised: 4/15/2024 - 8:00 AM
By: R. Newton

Cypress Elementary School Attendance Zone Boundary

Valid only for the 2024/2025 School Year

Disclaimer: All data, information, and maps are provided "as is" without any warranty or representation of accuracy, timeliness, or completeness. The School District of Osceola County, Florida (the "School District") cannot accept any responsibility for errors, omissions, or positional accuracy. The School District specifically disclaims any warranty, either expressed or implied, including, without limitation, the implied warranties of merchantability and fitness for a particular purpose. The burden of determining accuracy, timeliness, merchantability, and fitness for a particular use rests solely on the requestor, and the requestor assumes all risk as to quality and performance. In no event will the School District or its staff be liable for any direct, indirect, incidental, special, consequential, or other damages, including without limitation, loss of profit, arising out of the use of the data, information, and maps even if the School District has been advised of the possibility of such damages. The requestor acknowledges and accepts the limitations of the data, information, and maps, including, without limitation, the fact that the data, information, and maps are dynamic and are in a constant state of maintenance, correction, and update.



The School District of Osceola County, Florida
2024/2025 School Year
Attendance Zone Boundary Description

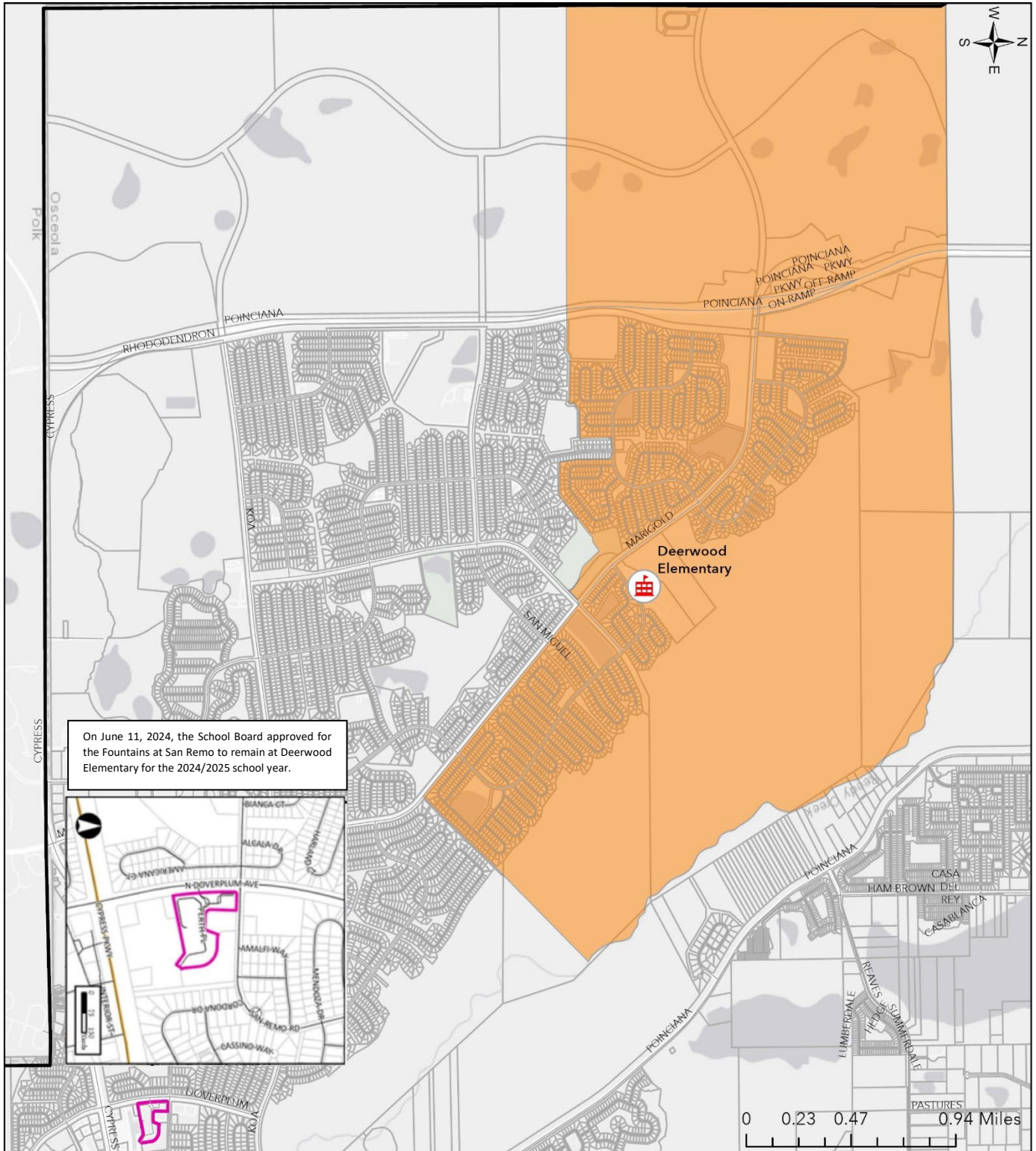
Deerwood Elementary School

All students enclosed by the boundary beginning at a point east and south of all roads and homes opening on San Lorenzo Road and east and north of all homes opening on San Remo Road and Reedy Creek, then northwest along Reedy Creek to a point due west of Reedy Creek Elementary School, then due west to the Polk County line, then south to a point due west of Rhododendron Avenue, south of Cambridge Court and north of Gloucester Court, then east and south of all homes and streets that access Peabody Road, excluding all homes on Halifax Drive, then east and north to the intersection of Laurel Avenue and Marigold Avenue, (excluding all homes south of Marigold Avenue on Laurel Avenue) then south down the middle of Marigold Avenue to include all streets on the east side of Marigold Avenue to a point just west and south of all roads and homes opening on San Lorenzo Road and west and north of all homes opening on San Remo Road.

Exception 1: On March 22, 2016, the School Board approved for the Fountains at San Remo Court to remain at Deerwood Elementary from the 2016/2017 school year. Effective the 2016/2017 school year, the students that reside within the Fountains at San Remo Court will attend Koa Elementary School for grades K-5.

Amendments 1-7: The School Board extended approval for the Fountains at San Remo Court to remain at Deerwood Elementary for the 2017/2018 school year through the 2023/2024 school year. Effective the 2024/2025 school year, the students that reside within the Fountains at San Remo Court will attend Koa Elementary School for grades K-5.

Amendment 8: On June 11, 2024, the School Board approved an extension for the Fountains at San Remo Court to remain at Deerwood Elementary for the 2024/2025 school year. Effective the 2025/2026 school year, the students that reside within the Fountains at San Remo Court will attend Koa Elementary School for grades K-5.



Created by Planning Services
Revised: 4/15/2024 - 8:19 AM
By: R. Newton

Deerwood Elementary School Attendance Zone Boundary

Valid only for the 2024/2025 School Year

Disclaimer: All data, information, and maps are provided "as is" without any warranty or representation of accuracy, timeliness, or completeness. The School District of Osceola County, Florida (the "School District") cannot accept any responsibility for errors, omissions, or positional accuracy. The School District specifically disclaims any warranty, either expressed or implied, including, without limitation, the implied warranties of merchantability and fitness for a particular purpose. The burden of determining accuracy, timeliness, merchantability, and fitness for a particular use rests solely on the requestor, and the requestor assumes all risk as to quality and performance. In no event will the School District or its staff be liable for any direct, indirect, incidental, special, consequential, or other damages, including without limitation, loss of profit, arising out of the use of the data, information, and maps even if the School District has been advised of the possibility of such damages. The requestor acknowledges and accepts the limitations of the data, information, and maps, including, without limitation, the fact that the data, information, and maps are dynamic and are in a constant state of maintenance, correction, and update.



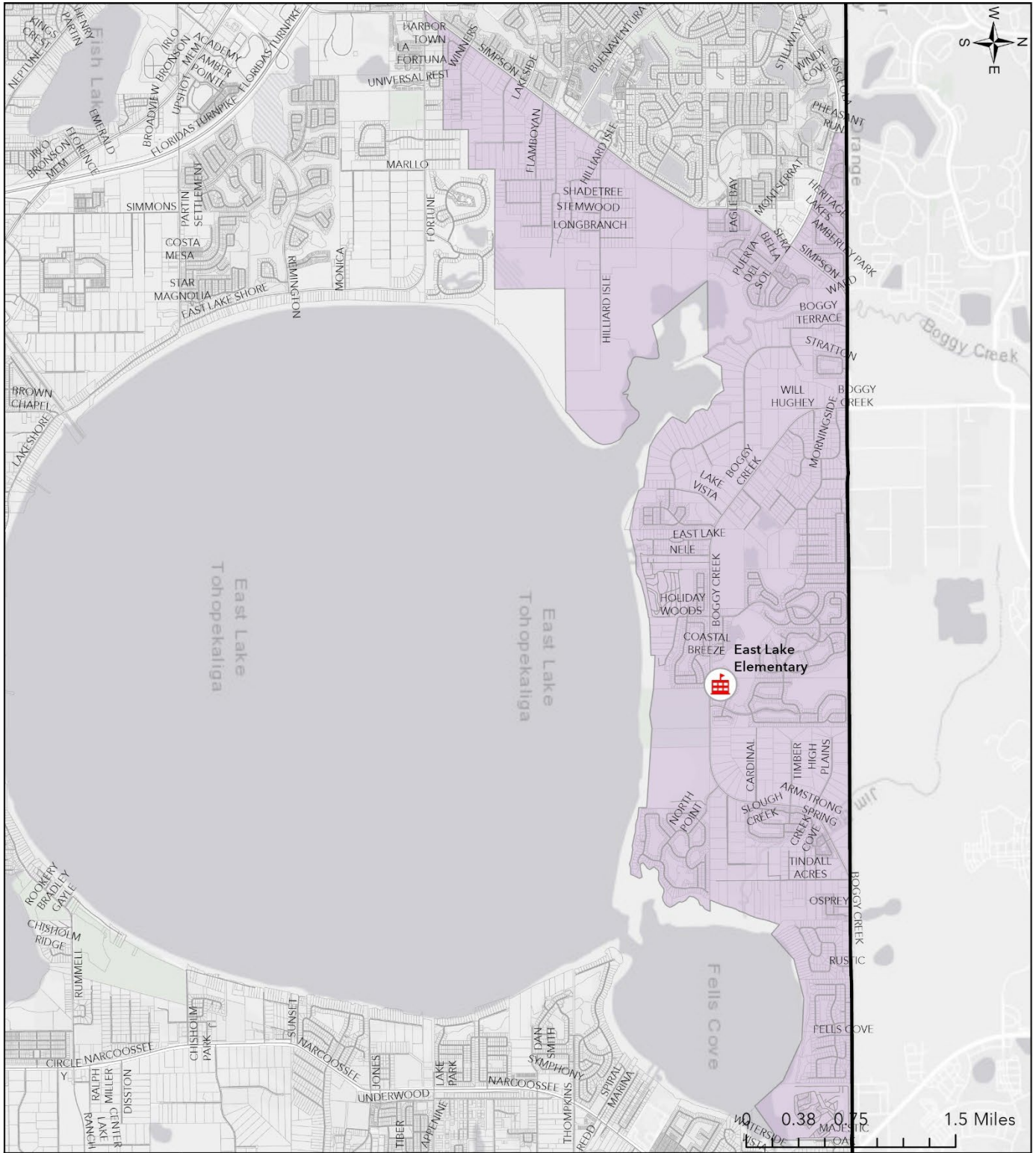
The School District of Osceola County, Florida

2024/2025 School Year

Attendance Zone Boundary Description

East Lake Elementary School

All students enclosed by the boundary beginning at Narcoossee Road, and Boggy Creek Road (Orange County line), then south and west of all homes and roads that access Narcoossee Road, but east of all homes and roads that access Boggy Creek Road, excluding Majestic Oak Drive, to the northeast side of East Lake Tohopekaliga, then west along the north side of East Lake Tohopekaliga, then south along the west side of East Lake Tohopekaliga to a point just north and east of the Kissimmee Bay Development, then west to the northwestern most point of the Kissimmee Bay Development, then south and east of all homes and roads that access Boggy Creek Road, and north and west of all homes and roads that access Fortune Road to the intersection of Boggy Creek Road, Simpson Road, and Fortune Road, then northeast down the middle of Boggy Creek Road to the intersection of E. Osceola Parkway, then west down the middle of E. Osceola Parkway to the intersection of Pheasant Run Boulevard, then north to the Orange County line, then east along the Orange County line to Narcoossee Road.



Created by Planning Services
Revised: 4/15/2024 - 8:23 AM
By: R. Newton

East Lake Elementary School Attendance Zone Boundary

Valid only for the 2024/2025 School Year

Disclaimer: All data, information, and maps are provided "as is" without any warranty or representation of accuracy, timeliness, or completeness. The School District of Osceola County, Florida (the "School District") cannot accept any responsibility for errors, omissions, or positional accuracy. The School District specifically disclaims any warranty, either expressed or implied, including, without limitation, the implied warranties of merchantability and fitness for a particular purpose. The burden of determining accuracy, timeliness, merchantability, and fitness for a particular use rests solely on the requestor, and the requestor assumes all risk as to quality and performance. In no event will the School District or its staff be liable for any direct, indirect, incidental, special, consequential, or other damages, including without limitation, loss of profit, arising out of the use of the data, information, and maps even if the School District has been advised of the possibility of such damages. The requestor acknowledges and accepts the limitations of the data, information, and maps, including, without limitation, the fact that the data, information, and maps are dynamic and are in a constant state of maintenance, correction, and update.



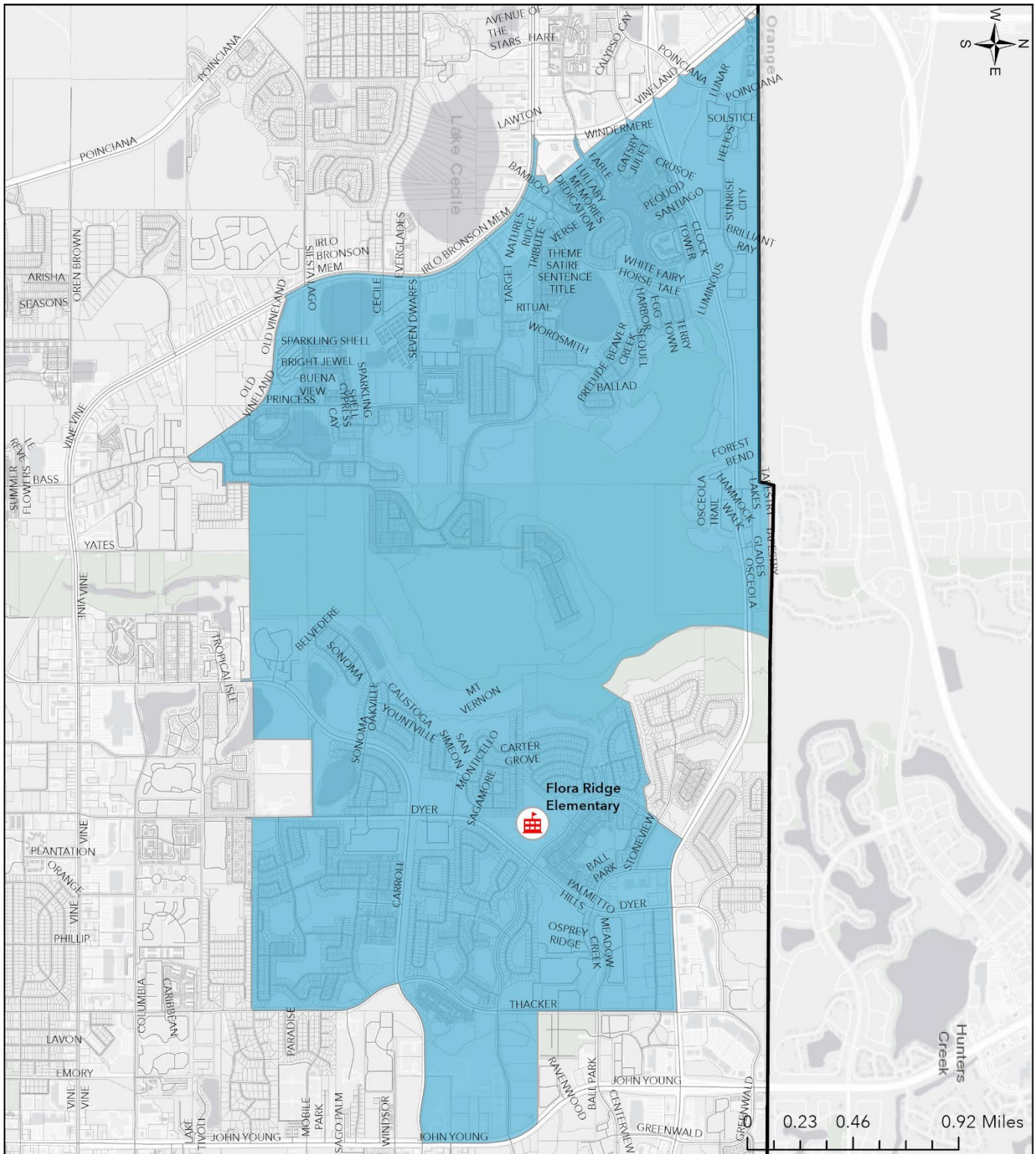
The School District of Osceola County, Florida

2024/2025 School Year

Attendance Zone Boundary Description

Flora Ridge Elementary School

All students enclosed by the boundary beginning at the point of the Orange County line and Shingle Creek, then west along the Orange County line to Vineland Road, then south and east of Vineland Road, (excluding all homes with a Vineland Road address), to US Highway 192 (W. Irlo Bronson Memorial Highway), then east down the middle of US Highway 192 (W. Irlo Bronson Memorial Highway), to Old Vineland Road, then south and east along the center of Old Vineland road to Babb Road, then North along the center of Babb Road to the northwest corner of the Whispering Oaks, then east but north of Whispering Oaks to Shingle Creek, then east but north of Arrow Ridge Place to the intersection of Arrow Ridge Place and N. Hoagland Boulevard, then due east to the southwest corner of Kissimmee Elementary, then north along the border of Kissimmee Elementary to Donegan Avenue, then east down the middle of Donegan Avenue to intersection of Donegan Avenue and Dyer Boulevard, then south down the middle of Dyer Boulevard to the intersection of Dyer Boulevard and Rio Grande Trail, then east but north of all homes opening on Rio Grande Trail and west to the intersection of N. Thacker Avenue and Easy Street, then north down the middle of N. Thacker Avenue to the intersection of N. Thacker Avenue and W. Carroll Street, then east down the middle of W. Carroll Street to the intersection of W. Carroll Street and N. John Young Parkway, then north down the middle of N. John Young Parkway to the southeastern most point of Ravenwood Apartments, then west and north along the boundary of Ravenwood Apartments continuing north to the intersection of Thacker Avenue and W. Osceola Parkway, then west down the middle of W. Osceola Parkway to the intersection of W. Osceola Parkway and Flora Boulevard, then south down the middle of Flora Boulevard to the intersection of Flora Boulevard and Stonefield Parkway, then south and west of all streets and homes opening on Stonefield Parkway (excluding all homes within the Stonefield Development) to Shingle Creek, then north along Shingle Creek to the Orange County line.



Created by Planning Services
Revised: 4/16/2024 - 7:41 AM
By: R. Newton

Flora Ridge Elementary School Attendance Zone Boundary

Valid only for the 2024/2025 School Year

Disclaimer: All data, information, and maps are provided "as is" without any warranty or representation of accuracy, timeliness, or completeness. The School District of Osceola County, Florida (the "School District") cannot accept any responsibility for errors, omissions, or positional accuracy. The School District specifically disclaims any warranty, either expressed or implied, including, without limitation, the implied warranties of merchantability and fitness for a particular purpose. The burden of determining accuracy, timeliness, merchantability, and fitness for a particular use rests solely on the requestor, and the requestor assumes all risk as to quality and performance. In no event will the School District or its staff be liable for any direct, indirect, incidental, special, consequential, or other damages, including without limitation, loss of profit, arising out of the use of the data, information, and maps even if the School District has been advised of the possibility of such damages. The requestor acknowledges and accepts the limitations of the data, information, and maps, including, without limitation, the fact that the data, information, and maps are dynamic and are in a constant state of maintenance, correction, and update.



The School District of Osceola County, Florida

2024/2025 School Year

Attendance Zone Boundary Description

Harmony Community School

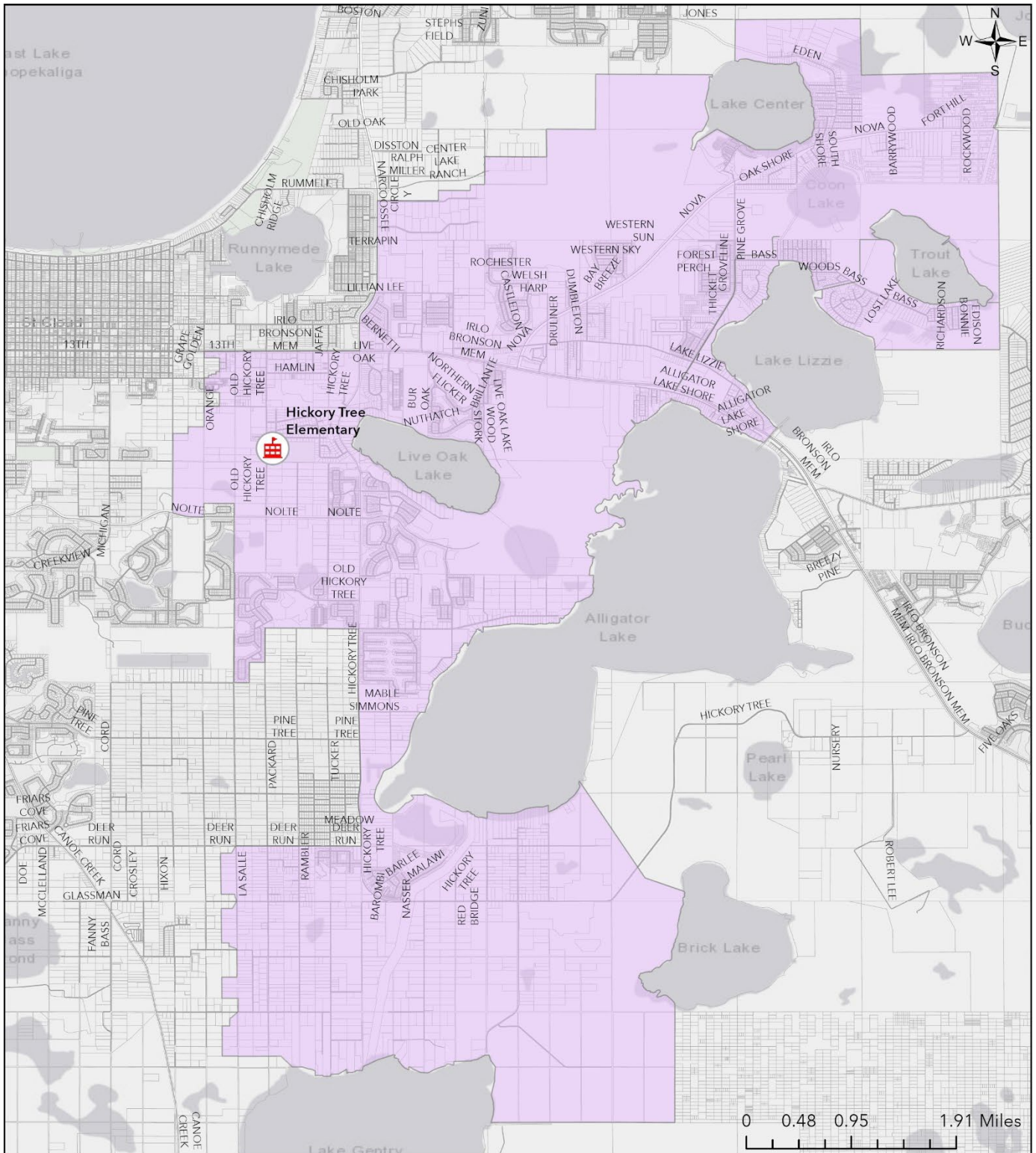
All students enclosed by the boundary beginning at the point of intersection of the Osceola/Brevard County line and the Osceola/Orange County line, then west along the Osceola/Orange County line to the eastern border of the Econlockhatchee River Swamp, the south along the Econlockhatchee River Swamp to Nova Road, then west along Nova Road to the intersection of Sun Grove Lane, then south along Sun Grove Lane to a point directly east of where the shoreline of Lake Lizzie transitions from southeast to south, then west to said point, then south and west along the shore of Lake Lizzie to the Alligator Creek Canal, then west along the Alligator Creek Canal to Alligator Lake, then southwest along the eastern shoreline of Alligator Lake to the canal, then southeast along the canal to Brick Lake, then southwest along the western shoreline of Brick Lake, then south to a point south and east of Herbert Smith Road, then west to Lake Gentry, then south and east along the southeastern shoreline of Lake Gentry to the C-34 Canal, then southwest along the C-34 Canal to the Florida Turnpike, then south down the middle of the Florida Turnpike to a point east of the canal, then south along the eastern most property line, then west along the property line, then south and east of Timber Lane Farms to the northern shoreline of Lake Jackson, then follow the shoreline of Lake Jackson east then southwest then north to a point north of the canal, then west to the eastern shoreline of Lake Kissimmee to the Kissimmee River, then following the Kissimmee River (the Osceola/Polk County line) to the Okeechobee County line, then east along the Osceola/Okeechobee County line to the Osceola/Indian River County, then north along the Osceola/Indian River County line to Osceola/Brevard County, then north along the Osceola/Brevard County line to the Osceola/Orange County line.



The School District of Osceola County, Florida
2024/2025 School Year
Attendance Zone Boundary Description

Hickory Tree Elementary School

All students enclosed by the boundary beginning at the point of intersection of US Highway 192 (E. Irlo Bronson Memorial Highway/13th Street) and Narcoossee Road, then north and east of Narcoossee Road to the intersection of Narcoossee Road and Harkley Runyan Road, then east and north to the intersection of Ralph Miller Road and Twelve Oaks Road, then north down the middle of Twelve Oaks Road to the intersection of Hansom Road, then east down the middle of Hansom Road to the road terminus, then north and east to the southwest boundary of the Sunbrook Subdivision, then east along said boundary to the southeast boundary point, then east to the northwest shoreline of Lake Center, then north to a point at the northwest boundary of New Eden on the Lakes Subdivision, then along said boundary line to the northeast point of New Eden on the Lakes Subdivision, then south from this point to Nova Road, then across Nova Road to the intersection of Sun Grove Lane, then south along Sun Grove Lane to a point directly east of where the shoreline of Lake Lizzie transitions from southeast to south, then west to said point, then north and west, and then south and west, and then south and east along the border of Lake Lizzie to the Alligator Creek Canal, then south through the canal to the northern shoreline of Alligator Lake, then west and south along the shoreline of Alligator Lake, then southwest along the western shoreline of Alligator Lake to the canal, then southwest along the canal to Brick Lake, then southwest along the western shoreline of Brick Lake, then south to a point east of Herbert Smith Road, then west to Lake Gentry, then north and west along the shoreline of Lake Gentry, then southwest along the western shoreline of Lake Gentry to a point just south and east of Sullivan Drive, north and east of Sullivan Drive (not including any homes on Sullivan Drive), then north to the intersection of La Salle Avenue South and Mildred Bass (including all homes with a La Salle Avenue S. address), then north to the intersection of La Salle Avenue and Deer Run Road (including all homes opening on La Salle Avenue), then east along the centerline of Deer Run Road to Hickory Tree Road, then north along the centerline of Hickory Tree Road (including all homes opening east of Hickory Tree Road) to Alligator Lake Road, then west to a point just north of Packard Avenue, then south and west to the intersection of Cypress Drive and LaSalle Avenue, (including all homes in Gramercy Farms Development), then north to a point north of Hitch Loop (excluding any homes opening on Hitch Loop), then south and west to the intersection of Hickory Grove and Nolte Road, then west along Nolte Road to a point east of David Drive (excluding any homes opening on David Drive), then north and just east of Orange Avenue (not including any homes on Orange Avenue) to US Highway 192 (E. Irlo Bronson Memorial Highway), then east down the middle of US Highway 192 (E. Irlo Bronson Memorial Highway), to the intersection of Narcoossee Road and US Highway 192 (E. Irlo Bronson Memorial Highway).



Created by Planning Services
 Revised: 4/16/2024 - 7:52 AM
 By: R. Newton

Hickory Tree Elementary School Attendance Zone Boundary

Valid only for the 2024/2025 School Year

Disclaimer: All data, information, and maps are provided "as is" without any warranty or representation of accuracy, timeliness, or completeness. The School District of Osceola County, Florida (the "School District") cannot accept any responsibility for errors, omissions, or positional accuracy. The School District specifically disclaims any warranty, either expressed or implied, including, without limitation, the implied warranties of merchantability and fitness for a particular purpose. The burden of determining accuracy, timeliness, merchantability, and fitness for a particular use rests solely on the requestor, and the requestor assumes all risk as to quality and performance. In no event will the School District or its staff be liable for any direct, indirect, incidental, special, consequential, or other damages, including without limitation, loss of profit, arising out of the use of the data, information, and maps even if the School District has been advised of the possibility of such damages. The requestor acknowledges and accepts the limitations of the data, information, and maps, including, without limitation, the fact that the data, information, and maps are dynamic and are in a constant state of maintenance, correction, and update.



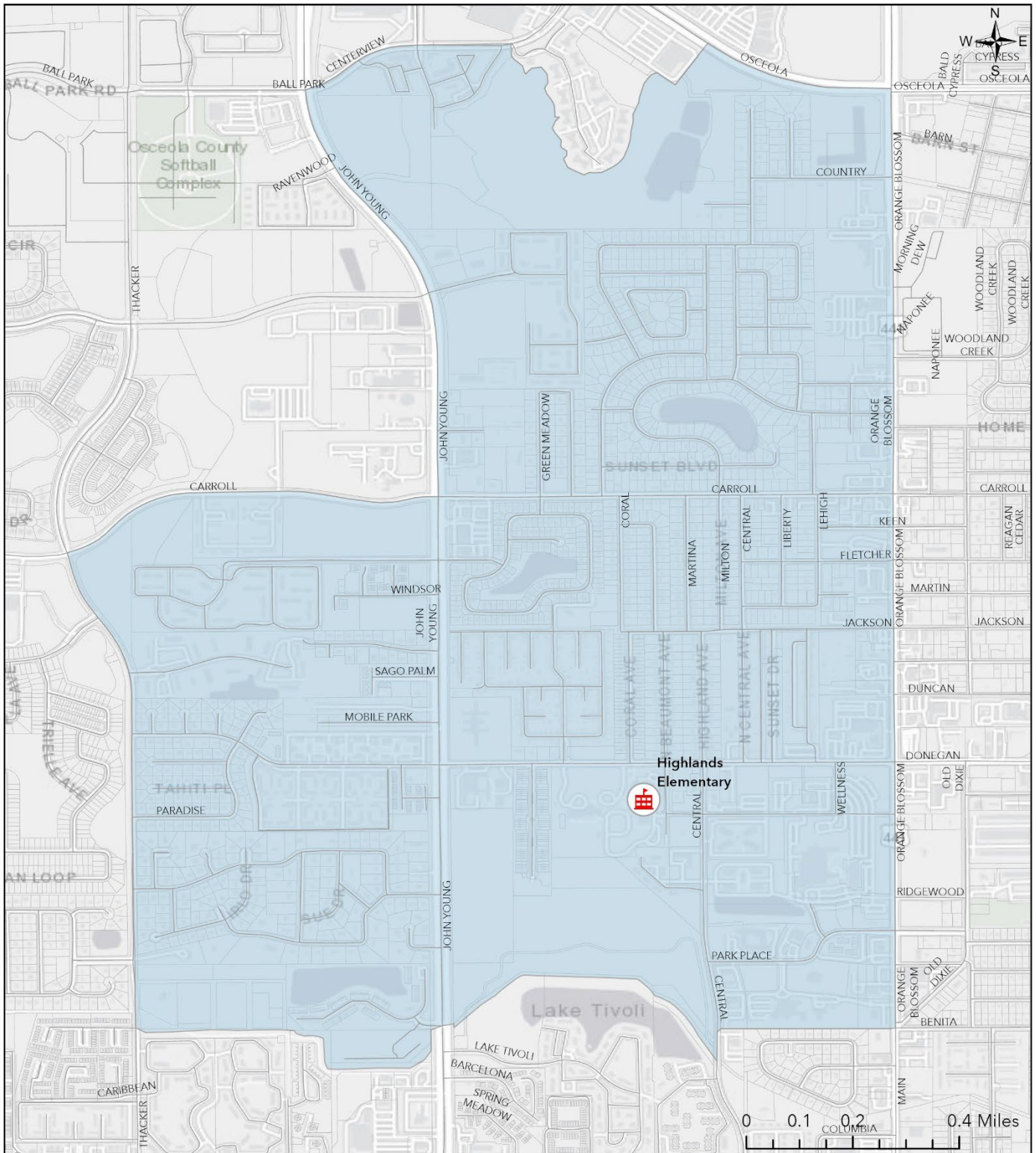
The School District of Osceola County, Florida

2024/2025 School Year

Attendance Zone Boundary Description

Highlands Elementary School

All students enclosed by the boundary beginning at the point where US 441 (Orange Blossom Trail), intersects with W. Osceola Parkway, then west down the middle of W. Osceola Parkway to a point just west of the northernmost point of Larson Street, then south and east of all homes opening on Marta Circle, then north and west of all homes opening on Marta Circle to the intersection of Marta Circle and Centerview Boulevard, then west down the middle of Centerview Boulevard to the intersection of Centerview Boulevard and N. John Young Parkway, then south down the middle of N. John Young Parkway to W. Carroll Street, then west down the middle of W. Carroll Street to N. Thacker Avenue, then south down the middle of N. Thacker Avenue to the city ditch, then east following the city ditch to N. Central Avenue, then north down the middle of N. Central Avenue to a point just north of the subdivision of Dellwood Park, then east, but north of all streets in Dellwood Park to US 441 (Orange Blossom Trail), then north down the middle of US 441 (Orange Blossom Trail), to W. Osceola Parkway.



Created by Planning Services
Revised: 4/15/2024 - 8:27 AM
By: R. Newton

Highlands Elementary School Attendance Zone Boundary

Valid only for the 2024/2025 School Year

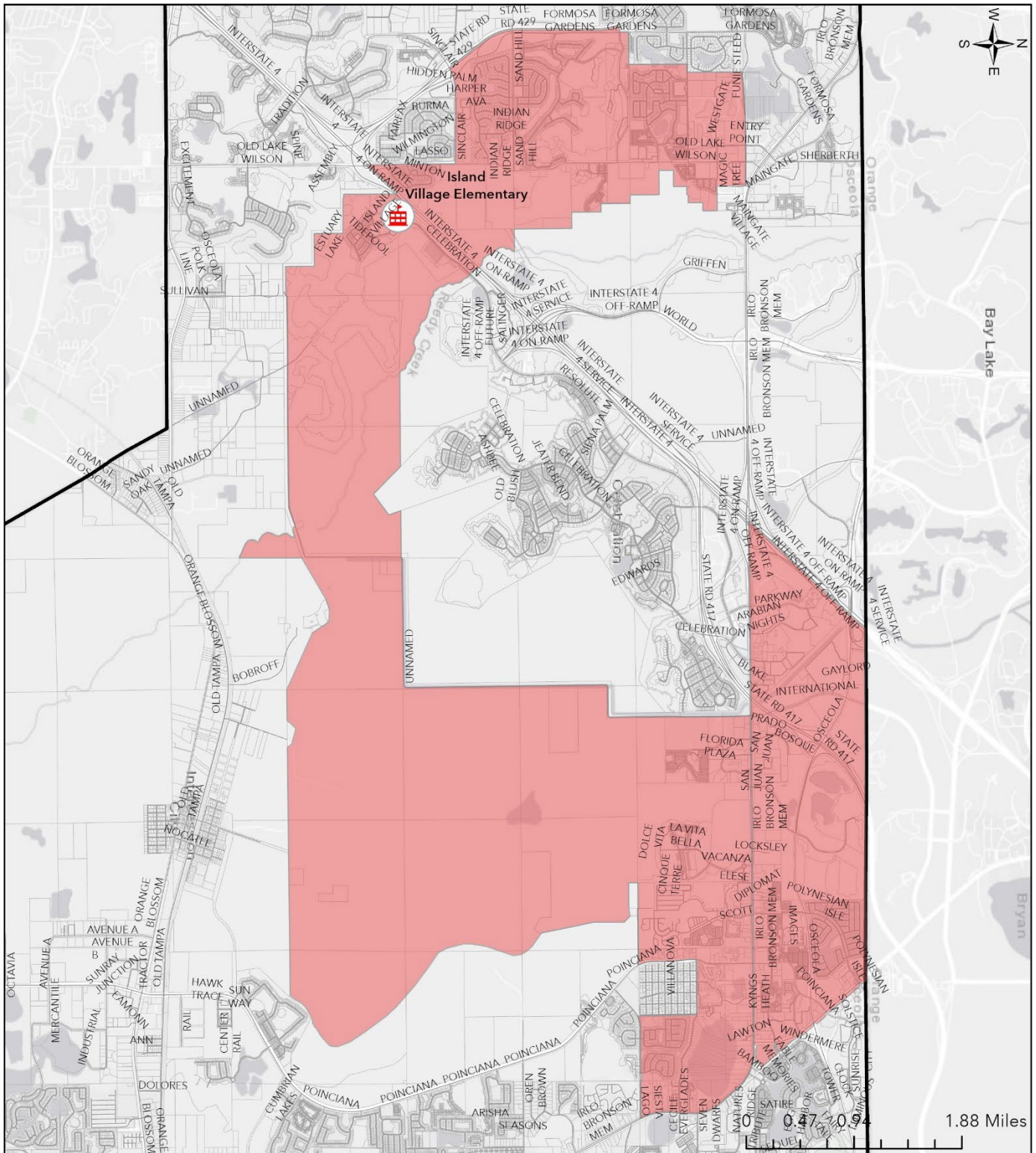
Disclaimer: All data, information, and maps are provided "as is" without any warranty or representation of accuracy, timeliness, or completeness. The School District of Osceola County, Florida (the "School District") cannot accept any responsibility for errors, omissions, or positional accuracy. The School District specifically disclaims any warranty, either expressed or implied, including, without limitation, the implied warranties of merchantability and fitness for a particular purpose. The burden of determining accuracy, timeliness, merchantability, and fitness for a particular use rests solely on the requestor, and the requestor assumes all risk as to quality and performance. In no event will the School District or its staff be liable for any direct, indirect, incidental, special, consequential, or other damages, including without limitation, loss of profit, arising out of the use of the data, information, and maps even if the School District has been advised of the possibility of such damages. The requestor acknowledges and accepts the limitations of the data, information, and maps, including, without limitation, the fact that the data, information, and maps are dynamic and are in a constant state of maintenance, correction, and update.



The School District of Osceola County, Florida
2024/2025 School Year
Attendance Zone Boundary Description

Island Village Elementary School

All students enclosed by the boundary beginning at the intersection of US Highway 192 (W. Irlo Bronson Memorial Highway) and Funie Steed Road, then west and down the middle of Funie Steed Road to a point just west of the northwestern most point of the Westgate Villas and east of Sleeping Dragon Lane and Sea Pearl Circle, then south to Livingston, west of Windsor Hills and east of Rolling Hills Estates, continuing south to a point just north of Mystic Dunes Lane, then west and north of Mystic Dunes Lane and, including all homes and streets opening onto Mystic Dunes Lane, to the intersection of Mystic Dunes Lane and Formosa Gardens Boulevard, then south traveling east of State Road 429 to Sinclair Road, then east down the middle of Sinclair Road to the intersection of Sinclair Road and N. Old Lake Wilson Road, and then south and down the middle of N. Old Lake Wilson Road to I-4, then east along I-4 to the southwestern most point of the Celebration Development of Regional Impact (CDRI), then southeast along the CDRI, (including the CDRI), to the C-1 Canal, continuing east just north of all streets and homes opening on to Old Tampa Highway, and excluding Intercession City, to Bonnet Creek, then northwest along Shingle Creek to a point just north of Camelot Country Way (excluding all homes with a Camelot Country Way address) and south of all streets and homes opening onto US Highway 192 (W. Irlo Bronson Memorial Highway), then east to N. Poinciana Boulevard then north and down the middle of N. Poinciana Boulevard to the intersection of Pam Road and N. Poinciana Boulevard, then east and north of Pam Road, excluding all homes with a Pam Road address, to a point just east of Bradley Drive and Pam Road changes to Lake Cecile Drive, then south but west of the southwestern most part of Chatham Park to a point just north of Siesta Lago Drive, excluding all homes with a Siesta Lago Drive address, then east and north of all homes opening on the north side of Siesta Lago Drive to the intersection of Siesta Lago Drive and US Highway 192 (W. Irlo Bronson Memorial Highway), then west and down the middle US Highway 192 (W. Irlo Bronson Memorial Highway) to the intersection of US Highway 192 (W. Irlo Bronson Memorial Highway) and Vineland Road, then north but east along Vineland Road, inclusive of the Public Easement Access, to the intersection of W. Osceola Parkway, then north along Vineland Road to the intersection of the Orange County line, then west along the Osceola/Orange County line to Interstate 4, then southwest along Interstate 4 to US Highway 192 (W. Irlo Bronson Memorial Highway), then east to Bonnet Creek, then south and west along Bonnet Creek to the C-1 Canal to Reedy Creek, then west along Reedy Creek, then north and west (including all homes and streets opening on N. Old Lake Wilson Road), then north to the intersection of N. Old Lake Wilson Road and US Highway 192 (W. Irlo Bronson Memorial Highway) to the point of beginning.



Created by Planning Services
 Revised: 4/16/2024 - 7:56 AM
 By: R. Newton

Island Village Elementary School Attendance Zone Boundary

Valid only for the 2024/2025 School Year

Disclaimer: All data, information, and maps are provided "as is" without any warranty or representation of accuracy, timeliness, or completeness. The School District of Osceola County, Florida (the "School District") cannot accept any responsibility for errors, omissions, or positional accuracy. The School District specifically disclaims any warranty, either expressed or implied, including, without limitation, the implied warranties of merchantability and fitness for a particular purpose. The burden of determining accuracy, timeliness, merchantability, and fitness for a particular use rests solely on the requestor, and the requestor assumes all risk as to quality and performance. In no event will the School District or its staff be liable for any direct, indirect, incidental, special, consequential, or other damages, including without limitation, loss of profit, arising out of the use of the data, information, and maps even if the School District has been advised of the possibility of such damages. The requestor acknowledges and accepts the limitations of the data, information, and maps, including, without limitation, the fact that the data, information, and maps are dynamic and are in a constant state of maintenance, correction, and update.



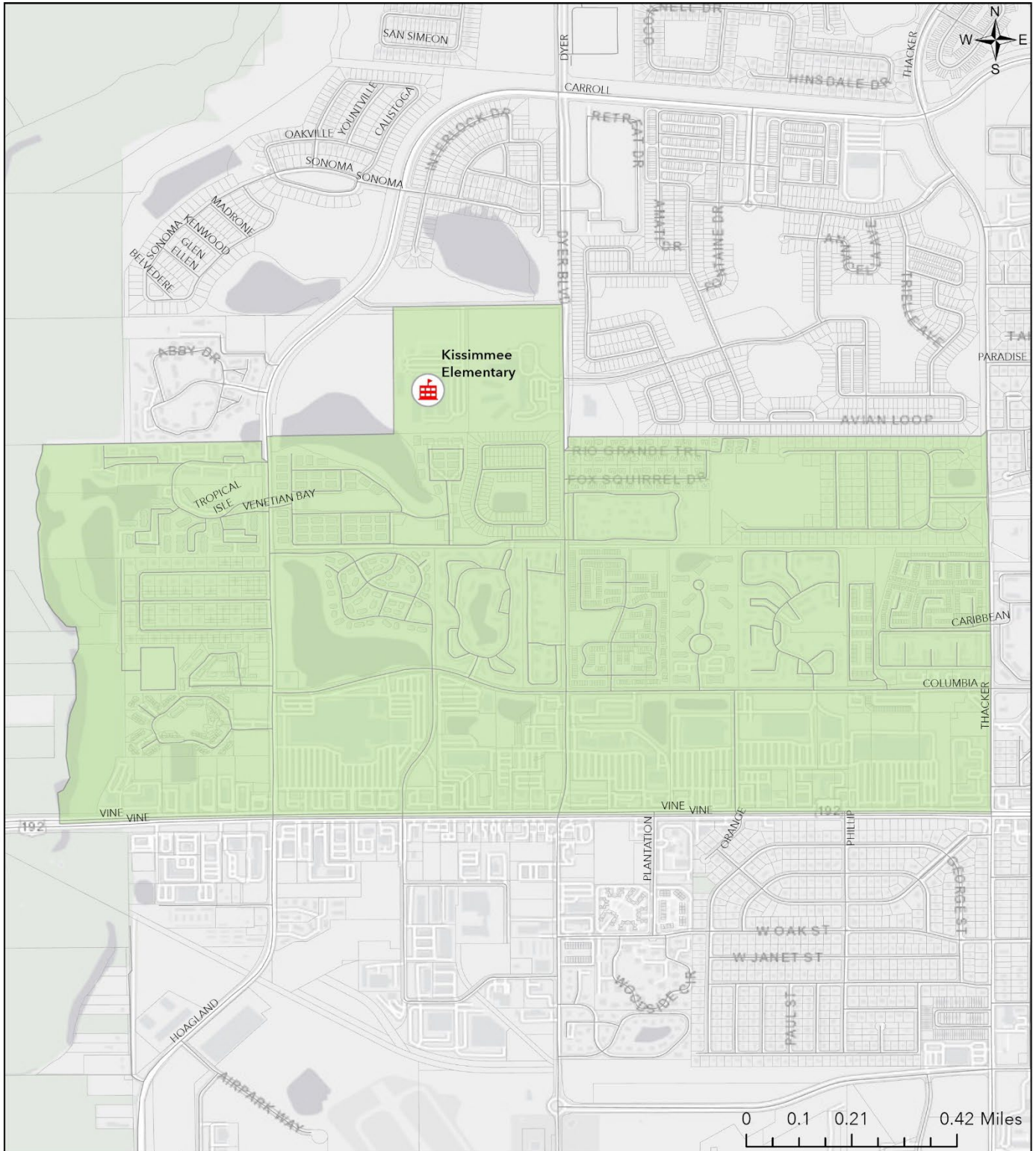
The School District of Osceola County, Florida

2024/2025 School Year

Attendance Zone Boundary Description

Kissimmee Elementary School

All students enclosed by the boundary beginning at the point of intersection of N. Thacker Avenue and N. Easy Street, then west but north of all streets and homes opening on Shadow Bay Boulevard and Rio Grande Trail to the intersection of Rio Grande Trail and Dyer Boulevard, then north down the middle of the road to the intersection of Dyer Boulevard and Donegan Avenue, then west down the middle of Donegan Avenue to the northwest corner of Kissimmee Elementary, then south along Kissimmee Elementary to the southwest corner of Kissimmee Elementary, then due west to a point north of the intersection of N. Hoagland Boulevard and Arrow Ridge Place including all homes and streets opening to Venetian Bay Drive, then west but north of Arrow Ridge Place and south of Wellington Woods Circle to Shingle Creek, then south along Shingle Creek to US Highway 192 (W. Irlo Bronson Memorial Highway/Vine St.), then east down the middle of US Highway 192 (W. Irlo Bronson Memorial Highway/Vine St.), to N. Thacker Avenue, then north down the middle of N. Thacker Avenue to W. Carroll Street.



Created by Planning Services
 Revised: 4/15/2024 - 8:30 AM
 By: R. Newton

Kissimmee Elementary School Attendance Zone Boundary

Valid only for the 2024/2025 School Year

Disclaimer: All data, information, and maps are provided "as is" without any warranty or representation of accuracy, timeliness, or completeness. The School District of Osceola County, Florida (the "School District") cannot accept any responsibility for errors, omissions, or positional accuracy. The School District specifically disclaims any warranty, either expressed or implied, including, without limitation, the implied warranties of merchantability and fitness for a particular purpose. The burden of determining accuracy, timeliness, merchantability, and fitness for a particular use rests solely on the requestor, and the requestor assumes all risk as to quality and performance. In no event will the School District or its staff be liable for any direct, indirect, incidental, special, consequential, or other damages, including without limitation, loss of profit, arising out of the use of the data, information, and maps even if the School District has been advised of the possibility of such damages. The requestor acknowledges and accepts the limitations of the data, information, and maps, including, without limitation, the fact that the data, information, and maps are dynamic and are in a constant state of maintenance, correction, and update.



The School District of Osceola County, Florida

2024/2025 School Year

Attendance Zone Boundary Description

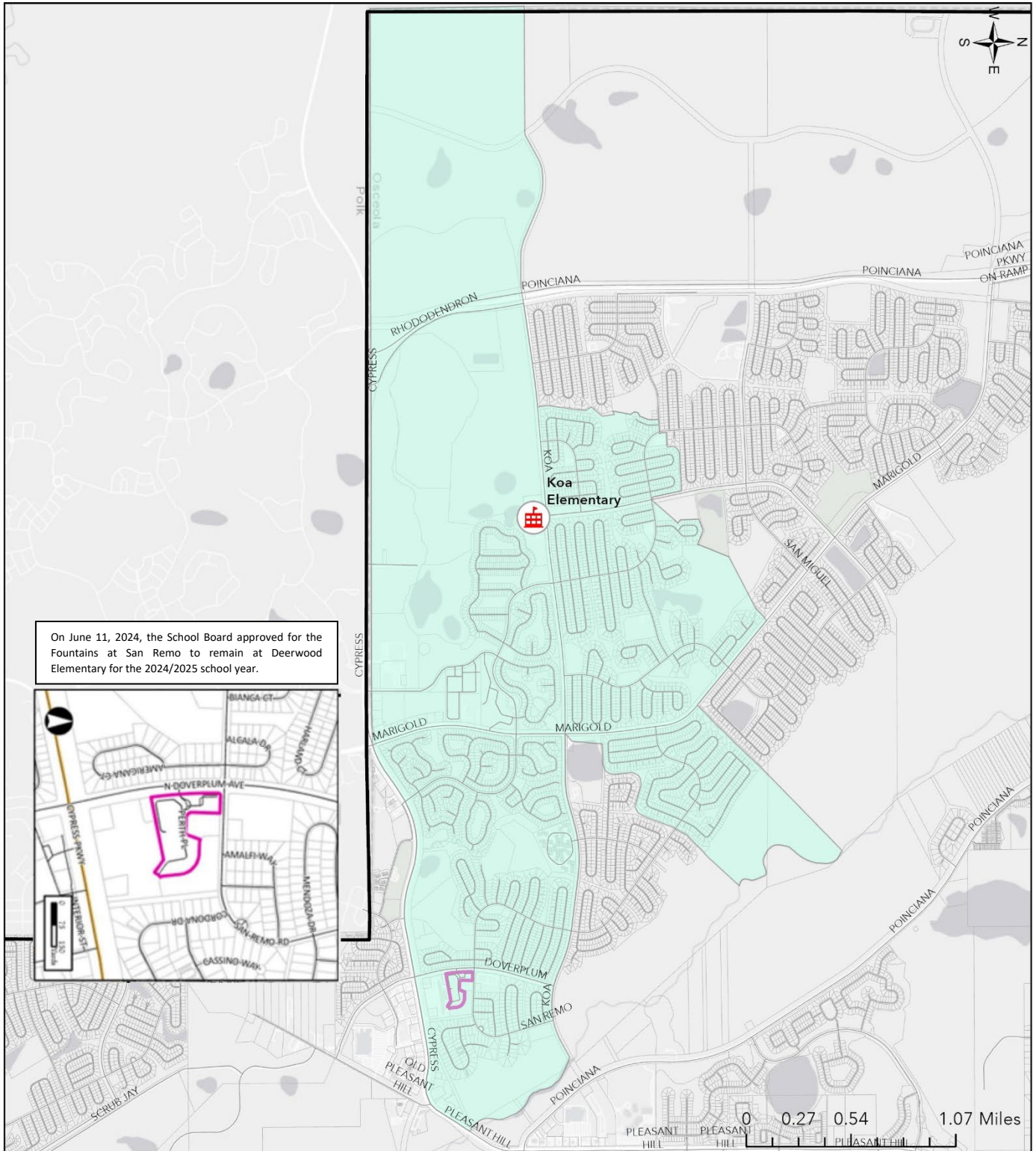
Koa Elementary School

All students enclosed by the boundary beginning at the point of Reedy Creek and Pleasant Hill Road, then north along Reedy Creek to a point just east of KOA Street, then west down the middle of KOA Street to the intersection of Marigold Avenue and KOA Street, then north and east but south of all streets and homes opening on to Maricopa Drive and north of all streets and homes opening on to Hunter Road, to San Remo Road, then crossing over San Remo Road and north of Swan Way and south of Cotulla Drive to Reedy Creek, then north along Reedy Creek to a point just northeast of Del Prado Drive, then west and south of all streets and homes opening on to San Lorenzo Road to Marigold Avenue, then north down the middle of Marigold Avenue to a point just south of San Pedro Court and north of Pisa Lane, then south and west to the intersection of Laurel Avenue and Monterey Road (including Rosaro Court), then northwest and north of all homes on Baldwin Drive and Bayport Drive, then west and south to the intersection of Monterey Road and Elbridge Drive, then west down the middle of Elbridge Drive just west of Elbridge Place, then south but east of all streets and homes opening onto New Castle Road and west of all street and homes opening onto Berkshire Road to KOA Street, then west down the middle of KOA Street to the Polk County line, then south along the Polk County line to the Osceola County line just west of Cypress Parkway, then east down the middle of Cypress Parkway to Pleasant Hill Road, then north down the middle of Pleasant Hill Road to Reedy Creek.

Exception: On March 22, 2016, the School Board approved for the Fountains at San Remo Court to remain at Deerwood Elementary for the 2016/2017 school year. Effective the 2017/2018 school year, the students that reside within the Fountains at San Remo Court will attend Koa Elementary School for grades K-5.

Amendments 1-7: The School Board approved an extension for the Fountains at San Remo Court to remain at Deerwood Elementary from the 2017/2018 school year through the 2023/2024 school year. Effective the 2024/2025 school year, the students that reside within the Fountains at San Remo Court will attend Koa Elementary School for grades K-5.

Amendment 8: On June 11, 2024, the School Board approved an extension for the Fountains at San Remo Court to remain at Deerwood Elementary for the 2024/2025 school year. Effective the 2025/2026 school year, the students that reside within the Fountains at San Remo Court will attend Koa Elementary School for grades K-5.



On June 11, 2024, the School Board approved for the Fountains at San Remo to remain at Deerwood Elementary for the 2024/2025 school year.



Created by Planning Services
Revised: 4/15/2024 - 8:33 AM
By: R. Newton

Koa Elementary School Attendance Zone Boundary

Valid only for the 2024/2025 School Year

Disclaimer: All data, information, and maps are provided "as is" without any warranty or representation of accuracy, timeliness, or completeness. The School District of Osceola County, Florida (the "School District") cannot accept any responsibility for errors, omissions, or positional accuracy. The School District specifically disclaims any warranty, either expressed or implied, including, without limitation, the implied warranties of merchantability and fitness for a particular purpose. The burden of determining accuracy, timeliness, merchantability, and fitness for a particular use rests solely on the requestor, and the requestor assumes all risk as to quality and performance. In no event will the School District or its staff be liable for any direct, indirect, incidental, special, consequential, or other damages, including without limitation, loss of profit, arising out of the use of the data, information, and maps even if the School District has been advised of the possibility of such damages. The requestor acknowledges and accepts the limitations of the data, information, and maps, including, without limitation, the fact that the data, information, and maps are dynamic and are in a constant state of maintenance, correction, and update.



The School District of Osceola County, Florida

2024/2025 School Year

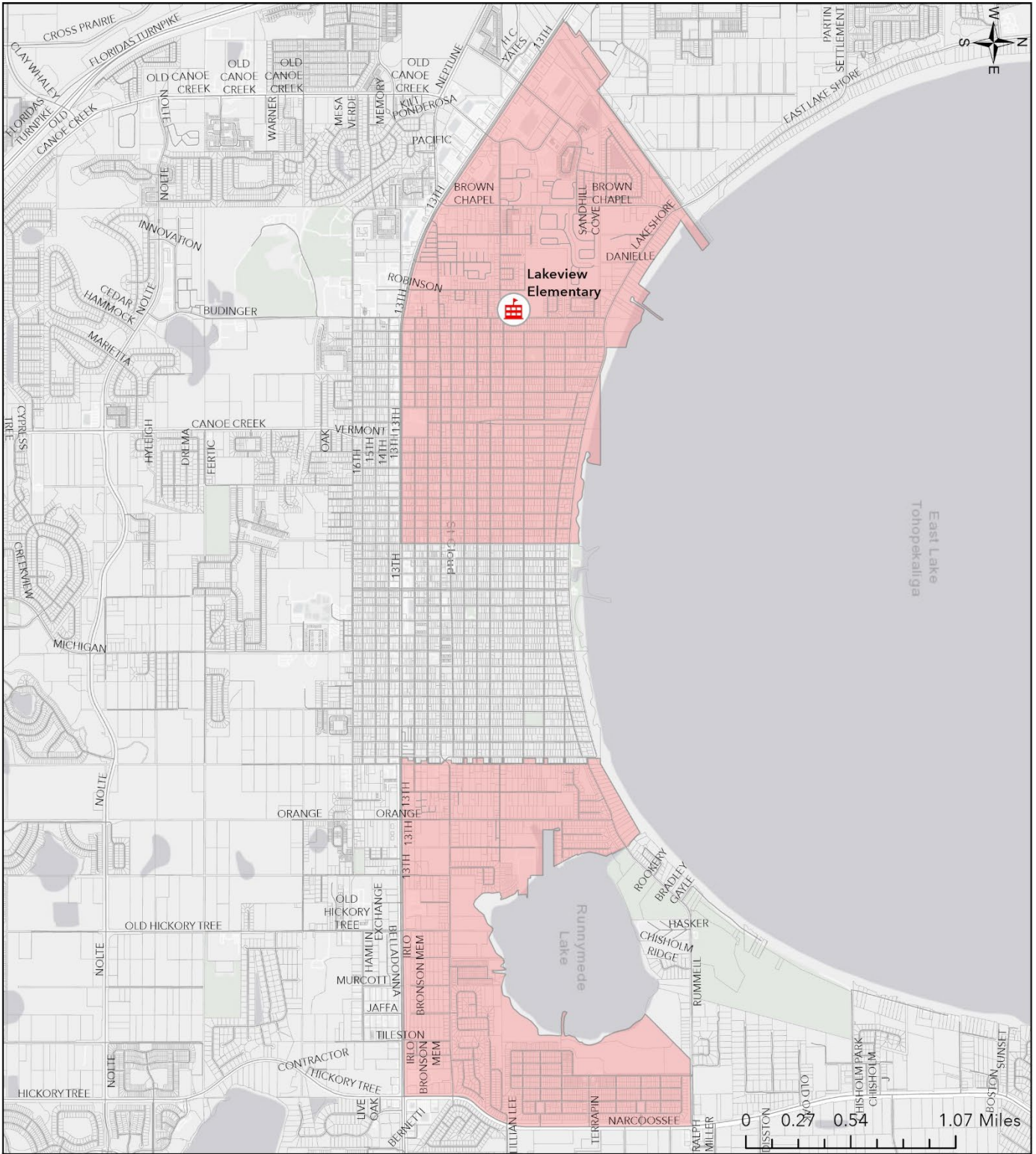
Attendance Zone Boundary Description

Lakeview Elementary School

Lakeview Elementary is divided into two distinct attendance zones.

Zone 1: The first section is all students enclosed by the boundary beginning at the point of intersection of the C-31 Canal and E. Lakeshore Boulevard, then southwest along the C-31 Canal to the northeastern most point of St. Cloud Village Apartments, then west to the northwestern most point of St. Cloud Village Apartments, then south to the southwestern most point of St. Cloud Village Apartments, then southeast to the intersection of St. Cloud Village Court and US Highway 192-441 (13th Street), then east down the middle of US Highway 192-441 (13th Street), to Massachusetts Avenue, then north down the middle of Massachusetts Avenue to East Lake Tohopekaliga, then west along the southwestern shore of East Lake Tohopekaliga to the intersection of the C-31 Canal and E. Lakeshore Boulevard.

Zone 2: The second section is all students enclosed by the boundary beginning at the point of intersection of S. Narcoossee Road, and Harkley Runyan Road, then north down the middle of S. Narcoossee Road, to the intersection of Rummell Road, then west but south of all streets and homes opening on Rummell Road, to Lake Runnymede Canal and Rummell Road, then northwest along the Lake Runnymede Canal to the eastern shore of East Lake Tohopekaliga, then west along the southern shore of East Lake Tohopekaliga to a point just north of Rummell Road and Eastern Avenue, then south to the intersection of Rummell Road and Eastern Avenue, then south but west of Eastern Avenue, including both sides of Eastern Avenue, to US Highway 192-441 (E. Irlo Bronson Memorial Highway), then east down the middle of US Highway 192-441 (E. Irlo Bronson Memorial Highway) to S. Narcoossee Road, then north down the middle of S. Narcoossee Road to the intersection of S. Narcoossee Road, and Harkley Runyan Road.



Created by Planning Services
Revised: 4/15/2024 - 8:38 AM
By: R. Newton

Lakeview Elementary School Attendance Zone Boundary

Valid only for the 2024/2025 School Year

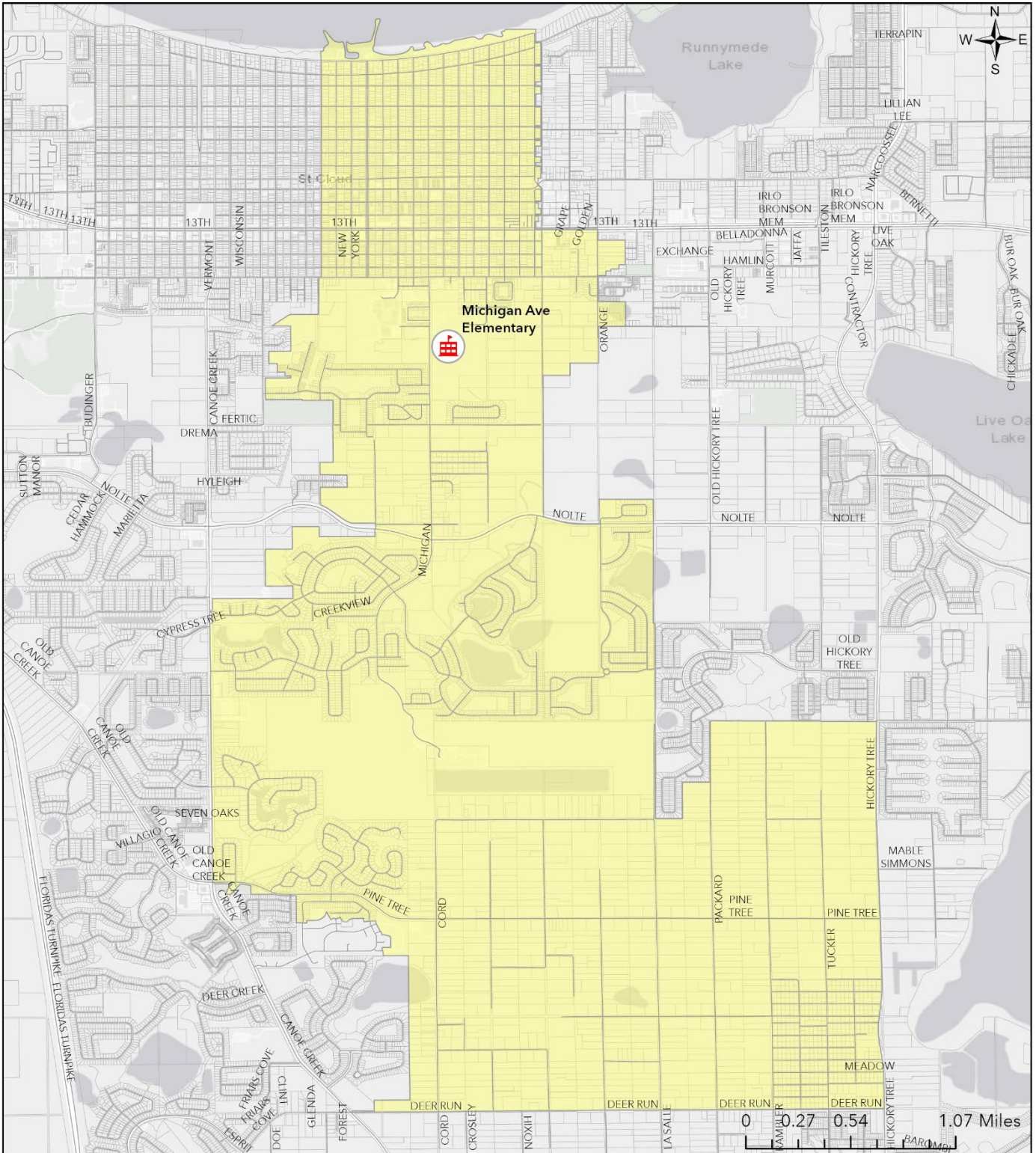
Disclaimer: All data, information, and maps are provided "as is" without any warranty or representation of accuracy, timeliness, or completeness. The School District of Osceola County, Florida (the "School District") cannot accept any responsibility for errors, omissions, or positional accuracy. The School District specifically disclaims any warranty, either expressed or implied, including, without limitation, the implied warranties of merchantability and fitness for a particular purpose. The burden of determining accuracy, timeliness, merchantability, and fitness for a particular use rests solely on the requestor, and the requestor assumes all risk as to quality and performance. In no event will the School District or its staff be liable for any direct, indirect, incidental, special, consequential, or other damages, including without limitation, loss of profit, arising out of the use of the data, information, and maps even if the School District has been advised of the possibility of such damages. The requestor acknowledges and accepts the limitations of the data, information, and maps, including, without limitation, the fact that the data, information, and maps are dynamic and are in a constant state of maintenance, correction, and update.



The School District of Osceola County, Florida
2024/2025 School Year
Attendance Zone Boundary Description

Michigan Avenue Elementary School

All students enclosed by the boundary beginning at the point where Mississippi Avenue intersects with US Highway 192-441 (13th Street/E. Irlo Bronson Memorial Highway), then north but east of Mississippi Avenue (including both sides of Mississippi Avenue) to East Lake Tohopekaliga, then west along the southern shore of East Lake Tohopekaliga to a point just north of Massachusetts Avenue, then south down the middle of Massachusetts Avenue to 17th Street, then south crossing 17th Street, but west of all streets and homes opening on Michigan Avenue and east of all homes opening on Canoe Creek Road, to the St. Cloud Canal, then southwest along the Canal to a point just east of Canoe Creek Road, then south along Canoe Creek Road (including all homes east of Canoe Creek Road) to the intersection of Canoe Creek Road and Pine tree Road, then east (including all homes opening on Pine Tree Road, but excluding homes in the Cross Creek Subdivision) to a point west of Cord Avenue, then south along Cord Avenue (including both sides of Cord Avenue) to Deer Run Road, then east along Deer Run Road (including all homes opening to the north of Deer Run Road to Hickory Tree Road, then north along Hickory Tree Road (including all the homes with openings to the west of Hickory Tree Road) to the intersection of Alligator Lake Road, then west along to a point just north of Packard Avenue, then south and west to the intersection of Cypress Drive and LaSalle Avenue (not including any homes with the Gramercy Farms development), then north to a point north of Hitch Loop (including all homes with openings on Hitch Loop), then south and west to the intersection of Hickory Grove and Nolte Road, then west along Nolte Road to a point east of Delaware Avenue, then north to Orange Avenue, then north but east along Orange Avenue (including both sides of Orange Avenue and excluding all of Crawford Street and River Street) to US Highway 192-441 (E. Irlo Bronson Memorial Highway), then west down the middle of US Highway 192-441 (E. Irlo Bronson Memorial Highway) to Mississippi Avenue.



Created by Planning Services
Revised: 4/15/2024 - 8:41 AM
By: R. Newton

Michigan Avenue Elementary School Attendance Zone Boundary

Valid only for the 2024/2025 School Year

Disclaimer: All data, information, and maps are provided "as is" without any warranty or representation of accuracy, timeliness, or completeness. The School District of Osceola County, Florida (the "School District") cannot accept any responsibility for errors, omissions, or positional accuracy. The School District specifically disclaims any warranty, either expressed or implied, including, without limitation, the implied warranties of merchantability and fitness for a particular purpose. The burden of determining accuracy, timeliness, merchantability, and fitness for a particular use rests solely on the requestor, and the requestor assumes all risk as to quality and performance. In no event will the School District or its staff be liable for any direct, indirect, incidental, special, consequential, or other damages, including without limitation, loss of profit, arising out of the use of the data, information, and maps even if the School District has been advised of the possibility of such damages. The requestor acknowledges and accepts the limitations of the data, information, and maps, including, without limitation, the fact that the data, information, and maps are dynamic and are in a constant state of maintenance, correction, and update.



The School District of Osceola County, Florida

2024/2025 School Year

Attendance Zone Boundary Description

Mill Creek Elementary School

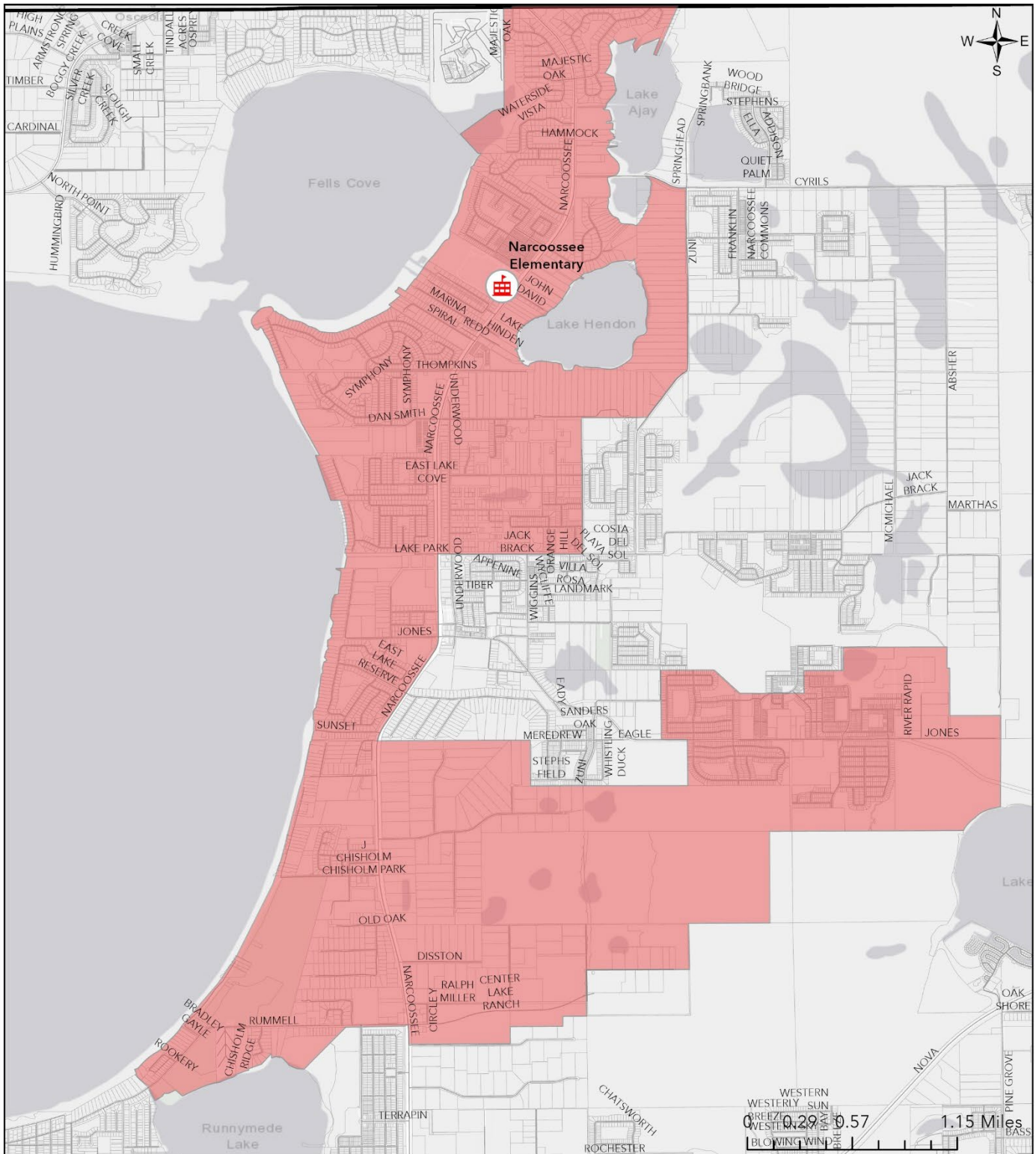
All students enclosed by the boundary beginning at the point where the Florida Turnpike intersects the Orange County line, then traveling south down the middle of the Florida Turnpike to Cross Prairie Parkway, south down Cross Prairie Parkway to US Highway 192 (E. Irlo Bronson Memorial Highway), then west down the middle of US Highway 192 (E. Irlo Bronson Memorial Highway), to Heritage Key Boulevard, then south and west along the borders of Heritage Key and Magic Landings, and north of all streets and homes opening on to Neptune Road, (including all streets and homes in Heritage Key and Magic Landings) to a point south of Shakerag Road, then north to the intersection of US Highway 192 (E. Irlo Bronson Memorial Highway), and Shakerag Road, then west down the middle of US Highway 192, (E. Irlo Bronson Memorial Highway/E. Vine Street) to the city ditch, then north along the city ditch to the point where it intersects with the CSX Railroad tracks, then north down the middle of the CSX Railroad tracks to E. Donegan Avenue, then west down the middle of E. Donegan Avenue to US 441 (N. Orange Blossom Trail), then north down the middle of US 441 (N. Orange Blossom Trail), to the intersection of US 441 (N. Orange Blossom Trail) and the Orange County line.



The School District of Osceola County, Florida
2024/2025 School Year
Attendance Zone Boundary Description

Narcoossee Elementary School

All students enclosed by the boundary beginning at Narcoossee Road, and Boggy Creek Road, (Osceola/Orange County line), then south and west of all homes and roads that access Narcoossee Road, including Majestic Oak Drive, but east of all homes and roads that access Boggy Creek Road, to the northeast side of East Lake Tohopekaliga, then south along the eastern side of East Lake Tohopekaliga to the canal that connects East Lake Tohopekaliga to Runnymede Lake, then southeast along the canal to Runnymede Lake, then around the north side of Runnymede Lake to a point south of all roads that exit on Rummell Road, then east, but south of all roads that exit on Rummell Road to the intersection of Rummell Road and Reflection Cove, then east down the middle of Rummell Road to Narcoossee Road, then south down the middle of Narcoossee Road, to the intersection of Harkley Runyan Road, then east and north to the intersection of Ralph Miller Road and Twelve Oaks Road, then north down the middle of Twelve Oaks Road to the intersection of Hansom Road, then east down the middle of Hansom Road to the road terminus, then north and east to the southwest boundary of the Sunbrooke Subdivision, then east along said boundary to the southeast boundary point, then northeast to a point on Jones Road just south of Outback Road, then west along Outback Creek Ranch to the southwest corner of Outback Creek Ranch, then north along Outback Creek Ranch to the northwest corner, then west along the periphery of Crossings until it meets with Preston Cove, then south along the border of Preston Cove and Crossings to the end, then continue west along the Preston Cove and Crossings border to the end, then south along the border of Preston Cove and Crossings to a point just southeast of the Tohopekaliga Water Authority lift station, then west to the Sienna Ridge development, continue northwest along the retention pond of Sienna Ridge, then turn west along the northern border of Sienna Ridge, then at the end turn south along the Sienna Ridge border to Jones Road, then east along Jones Road to the northeast corner of The Ranch at St. Cloud, then south along the border of The Ranch at St. Cloud, then east along the border in line with the southern border of Silver Springs development, then north along the Silver Springs development to the end, then west to Narcoossee Road, then north on Narcoossee Road to Jack Brack Road, then east on Jack Brack Road to Tyson Road, then north to the end of Tyson Road, continuing north to Carson St, then directly east (not along Carson Rd) to Zuni Road, then north on Zuni Road to Cyrils Dr, then Cyrils Drive to Lake Ajay, then around the southern border of Lake Ajay (south of Cyrils Dr) to Cyrils Dr, then across Cyrils Drive to the western border of Lake Ajay, then north and north east along the western border of Lake Ajay to the C-29A Canal, then northeast along the C-29A Canal to the Orange-Osceola County line, then west along the Osceola/Orange County line to Narcoossee Road, and Boggy Creek Road.



Narcoossee Elementary School Attendance Zone Boundary

Valid only for the 2024/2025 School Year

Created by Planning Services
Revised: 4/16/2024 - 7:58 AM
By: R. Newton

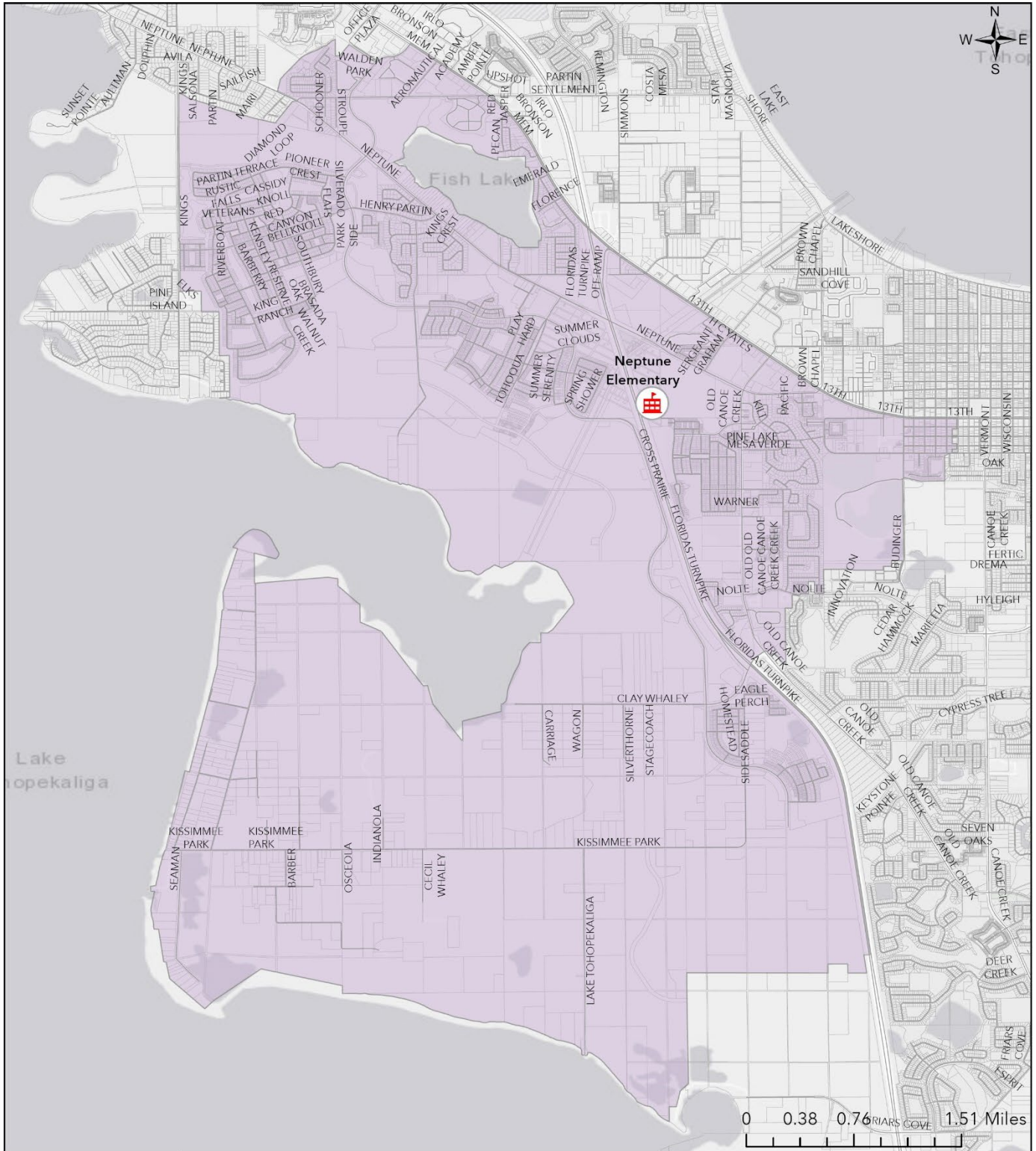
Disclaimer: All data, information, and maps are provided "as is" without any warranty or representation of accuracy, timeliness, or completeness. The School District of Osceola County, Florida (the "School District") cannot accept any responsibility for errors, omissions, or positional accuracy. The School District specifically disclaims any warranty, either expressed or implied, including, without limitation, the implied warranties of merchantability and fitness for a particular purpose. The burden of determining accuracy, timeliness, merchantability, and fitness for a particular use rests solely on the requestor, and the requestor assumes all risk as to quality and performance. In no event will the School District or its staff be liable for any direct, indirect, incidental, special, consequential, or other damages, including without limitation, loss of profit, arising out of the use of the data, information, and maps even if the School District has been advised of the possibility of such damages. The requestor acknowledges and accepts the limitations of the data, information, and maps, including, without limitation, the fact that the data, information, and maps are dynamic and are in a constant state of maintenance, correction, and update.



The School District of Osceola County, Florida
2024/2025 School Year
Attendance Zone Boundary Description

Neptune Elementary School

All students enclosed by the boundary beginning at the point of intersection of Alabama Avenue and 13th Street (US Highway 192-441), then west down the middle of 13th Street (US Highway 192-441), to Cross Prairie Parkway, then south and west of Cross Prairie Parkway to the intersection of Cross Prairie Parkway and Lepic Lane, then west and south of Lepic Lane to a point just southwest of Lepic Lane, then south and west and west of all homes in the Neptune Pointe subdivision to Neptune Road, then east and north of Neptune Road to the intersection of Neptune Road and Partin Settlement Road, then south and crossing over Neptune Road to the Partin Canal, then northwest along the Partin Canal to Kings Highway, then south but east of Kings Highway (excluding both sides of Kings Highway) to a point southeast of all homes in the Kings Point subdivision, then traveling south to Lake Tohopekaliga, then southeast around the shore of Lake Tohopekaliga to a point just northeast of Friar's Cove, then northeast to the St. Cloud Canal, then northeast along the St. Cloud Canal to the Florida Turnpike, then northwest along the Florida Turnpike to Clay Whaley Road, then northeast and east of Sawyer Estates and west of Cypress Point Circle to the intersection of Cypress Point Circle and Nolte Road, then east but north of Nolte Road to a point just east of Pine Chase Circle, then northeast (excluding all homes opening on Nolte Road) to the intersection of the Budinger Avenue and Nolte Road, then north along Budinger Avenue to the intersection of 17th Street, then south and east of all homes opening on 17th Street, to the intersection of 17th Street and Tennessee Avenue, then northeast to Alabama Avenue and 16th Street and north to 13th Street (US Highway 192-441) excluding homes along Alabama Avenue.



Created by Planning Services
Revised: 4/15/2024 - 8:47 AM
By: R. Newton

Neptune Elementary School Attendance Zone Boundary

Valid only for the 2024/2025 School Year

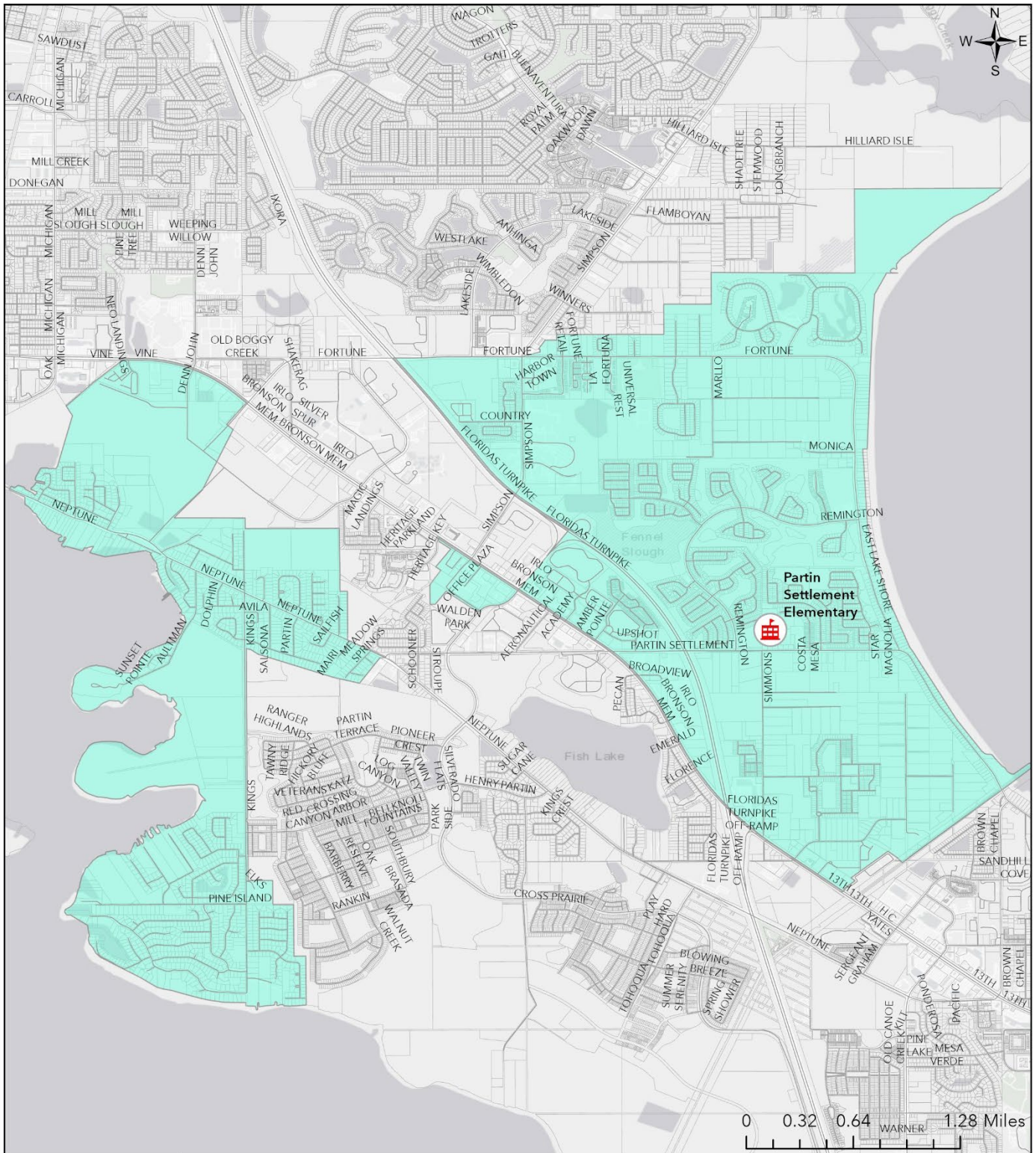
Disclaimer: All data, information, and maps are provided "as is" without any warranty or representation of accuracy, timeliness, or completeness. The School District of Osceola County, Florida (the "School District") cannot accept any responsibility for errors, omissions, or positional accuracy. The School District specifically disclaims any warranty, either expressed or implied, including, without limitation, the implied warranties of merchantability and fitness for a particular purpose. The burden of determining accuracy, timeliness, merchantability, and fitness for a particular use rests solely on the requestor, and the requestor assumes all risk as to quality and performance. In no event will the School District or its staff be liable for any direct, indirect, incidental, special, consequential, or other damages, including without limitation, loss of profit, arising out of the use of the data, information, and maps even if the School District has been advised of the possibility of such damages. The requestor acknowledges and accepts the limitations of the data, information, and maps, including, without limitation, the fact that the data, information, and maps are dynamic and are in a constant state of maintenance, correction, and update.



The School District of Osceola County, Florida
2024/2025 School Year
Attendance Zone Boundary Description

Partin Settlement Elementary School

All students enclosed by the boundary beginning at the intersection of Simpson Road and Fortune Road, then west along Fortune Road to the Florida Turnpike, then south down the middle of the Florida Turnpike to Cross Prairie Parkway, south along Cross Prairie Parkway to US Highway 192 (E. Irlo Bronson Memorial Highway), then west down the middle of US Highway 192 (E. Irlo Bronson Memorial Highway), to Heritage Key Boulevard, then south and west along the borders of Heritage Key and Magic Landings, and north of all streets and homes opening on to Neptune Road, (excluding all streets and homes in Heritage Key and Magic Landing), to a point south of Shakerag Road, then north to the intersection of US Highway 192 (E. Irlo Bronson Memorial Highway), and Shakerag Road, then west down the middle of US Hwy 92, (E. Irlo Bronson Memorial Highway), to the point where Mill Slough crosses US Highway 192 (E. Irlo Bronson Memorial Highway), then southwest along Mill Slough to the point where it enters Lake Tohopekaliga, then southeast along the northern shore of Lake Tohopekaliga, then south along the eastern shore of Lake Tohopekaliga crossing under Neptune Road, then southeast along the eastern shore of Lake Tohopekaliga to a point southeast of all homes opening on Kings Highway, then northeast along Kings Highway, (including both sides of Kings Highway), to the Partin Canal, then east along the Partin Canal to a point just east of the southernmost point of Spring Meadows Court, then northeast to the intersection of Neptune Road and Partin Settlement Road, (including all homes and roads which access Spring Meadow Court), then crossing over Neptune Road, then west and north of Neptune Road to a point just southwest of the Neptune Pointe subdivision, then north and east (but west of all streets and homes in the Neptune Pointe subdivision) to a point just southwest of Lepic Lane, then east and south of Lepic Lane to the intersection of Lepic Lane and Cross Prairie Parkway, then north down the middle of Cross Prairie Parkway to the intersection of Cross Prairie Parkway and US Highway 192-441 (E. Irlo Bronson Memorial Highway), then east down the middle of US Highway 192-441 (E. Irlo Bronson Memorial Highway), to St. Cloud Village Court, then north but west of the St. Cloud Village Apartments to the northwestern most point of St. Cloud Village Apartments, then east to the C-31 Canal, then northeast along the west side of the C-31 Canal to East Lake Tohopekaliga, then northwest along the western shore of East Lake Tohopekaliga to a point just north and east of the Kissimmee Bay Development, then west to the northwestern most point of the Kissimmee Bay Development, then south and east of all homes and roads that access Fortune Road, and north and west of all homes and roads that access Fortune Road to the intersection of Simpson Road and Fortune Road.



Created by Planning Services
 Revised: 4/15/2024 - 8:49 AM
 By: R. Newton

Partin Settlement Elementary School Attendance Zone Boundary

Valid only for the 2024/2025 School Year

Disclaimer: All data, information, and maps are provided "as is" without any warranty or representation of accuracy, timeliness, or completeness. The School District of Osceola County, Florida (the "School District") cannot accept any responsibility for errors, omissions, or positional accuracy. The School District specifically disclaims any warranty, either expressed or implied, including, without limitation, the implied warranties of merchantability and fitness for a particular purpose. The burden of determining accuracy, timeliness, merchantability, and fitness for a particular use rests solely on the requestor, and the requestor assumes all risk as to quality and performance. In no event will the School District or its staff be liable for any direct, indirect, incidental, special, consequential, or other damages, including without limitation, loss of profit, arising out of the use of the data, information, and maps even if the School District has been advised of the possibility of such damages. The requestor acknowledges and accepts the limitations of the data, information, and maps, including, without limitation, the fact that the data, information, and maps are dynamic and are in a constant state of maintenance, correction, and update.



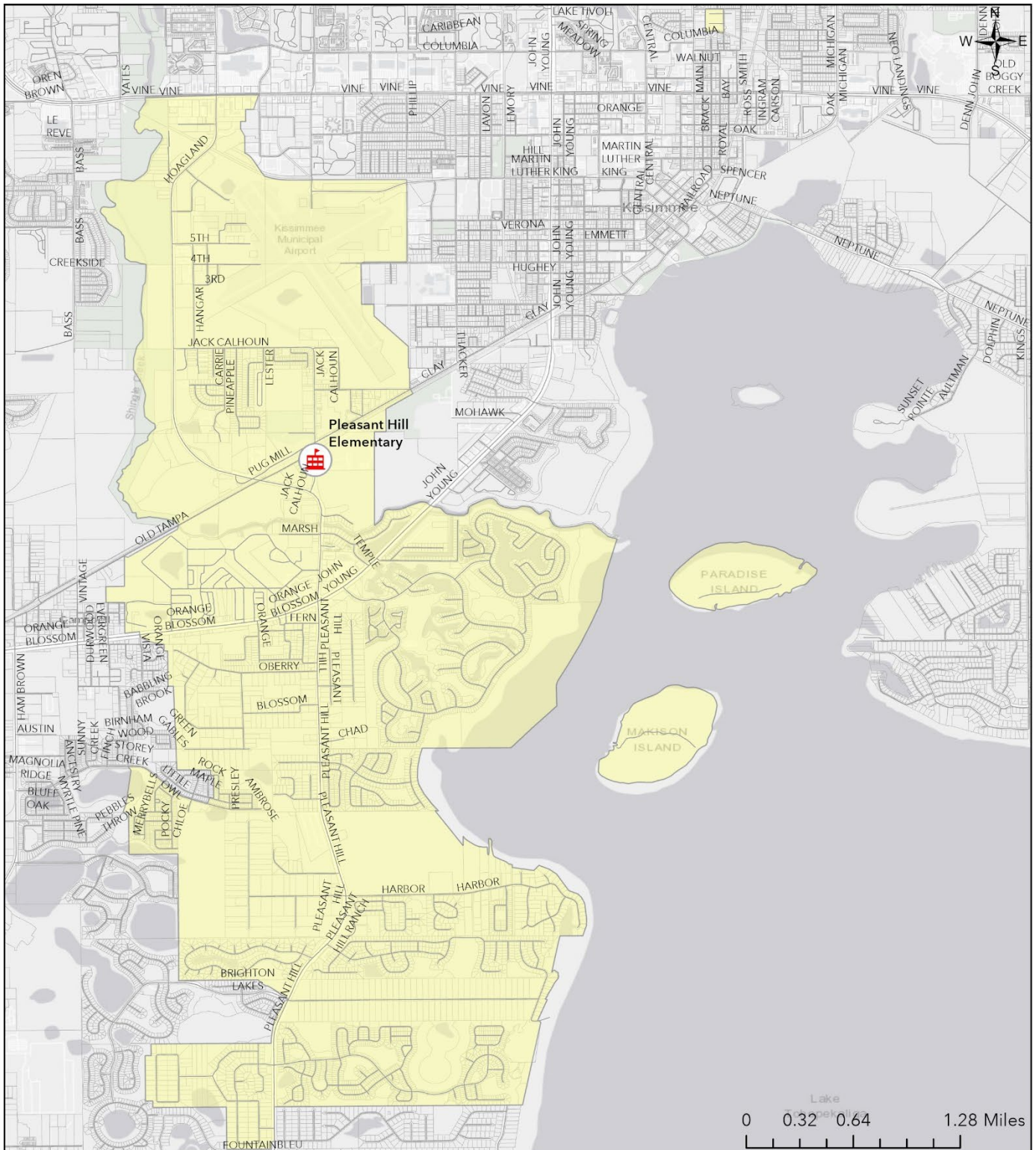
The School District of Osceola County, Florida
2024/2025 School Year
Attendance Zone Boundary Description

Pleasant Hill Elementary School

The Pleasant Hill Elementary School attendance zone is comprised of two distinct attendance zones.

Zone 1: The first zone is located in the McLaren Circle area in Kissimmee. This high-density area is divided between Central Avenue Elementary School and Pleasant Hill Elementary School. Students residing in the apartments on the west side of McLaren Circle (even numbered addresses), attend Pleasant Hill Elementary School and students residing on the east side of McLaren Circle (odd numbered addresses), attend Central Avenue Elementary School. The original subdivision had the even numbered apartments on the west side of McLaren Circle.

Zone 2: The second zone is enclosed by the boundary beginning at the intersection of Shingle Creek and US Highway 192 (Vine Street), then south along Shingle Creek to Old Tampa Highway, then west and south along Old Tampa Highway to a point just north and west of the Good Samaritan Village, then south and to the west of Good Samaritan Village to US Highway 17-92 (S. John Young Parkway) crossing US Highway 17-92 (S. John Young Parkway), at Orange Vista Boulevard, then southeast from the intersection of Orange Vista Boulevard and US Highway 17-92 (S. John Young Parkway), between all streets and homes opening on Ham Brown Road and all streets and homes opening on US Highway 17-92 (S. John Young Parkway) to a point west of all streets and homes opening on Pleasant Hill Road and east of all streets and homes opening on Ham Brown Road, then south to a point just north and west of the Brighton Lakes Development, then east, but north of all streets and homes opening in the Brighton Lakes Development and south of all streets and homes opening in the Pineridge Estates Development, to the intersection of Brighton Lakes Boulevard and Pleasant Hill Road, then south and west of Pleasant Hill Road to a point just north of the northeastern most point of the Oak Pointe Development, then west to a point just south of the northwestern most point of the Oak Pointe Development, then south to a point just north of the northwestern most point of the Fountainbleu Development, then east but north of the Fountainbleu Development to the intersection of Fountainbleu Boulevard and Pleasant Hill Road, then north down the middle of Pleasant Hill Road to the intersection of Pleasant Hill Road and Granada Boulevard, then east and south of all streets and homes opening on Granada Boulevard to the shore of Lake Tohopekaliga, then north along the western shore of Lake Tohopekaliga, including Paradise Island and Makinson Island, to Shingle Creek, then west along Shingle Creek to US Highway 17-92 (S. John Young Parkway), then north crossing US Highway 17-92 (S. John Young Parkway) but west of all streets and homes opening on US Highway 17-92 (S. John Young Parkway), and east of all streets and homes opening on Pleasant Hill Road to the intersection of Clay Street and Pershing Street, then north-northwest through the Kissimmee Airport to the southernmost end of Armstrong Boulevard, excluding both sides of Armstrong Boulevard, then north along Armstrong Boulevard to US Highway 192 (Vine Street), then west down the middle of US Highway 192 (Vine Street), to Shingle Creek.



Created by Planning Services
Revised: 4/15/2024 - 8:51 AM
By: R. Newton

Pleasant Hill Elementary School Attendance Zone Boundary

Valid only for the 2024/2025 School Year

Disclaimer: All data, information, and maps are provided "as is" without any warranty or representation of accuracy, timeliness, or completeness. The School District of Osceola County, Florida (the "School District") cannot accept any responsibility for errors, omissions, or positional accuracy. The School District specifically disclaims any warranty, either expressed or implied, including, without limitation, the implied warranties of merchantability and fitness for a particular purpose. The burden of determining accuracy, timeliness, merchantability, and fitness for a particular use rests solely on the requestor, and the requestor assumes all risk as to quality and performance. In no event will the School District or its staff be liable for any direct, indirect, incidental, special, consequential, or other damages, including without limitation, loss of profit, arising out of the use of the data, information, and maps even if the School District has been advised of the possibility of such damages. The requestor acknowledges and accepts the limitations of the data, information, and maps, including, without limitation, the fact that the data, information, and maps are dynamic and are in a constant state of maintenance, correction, and update.



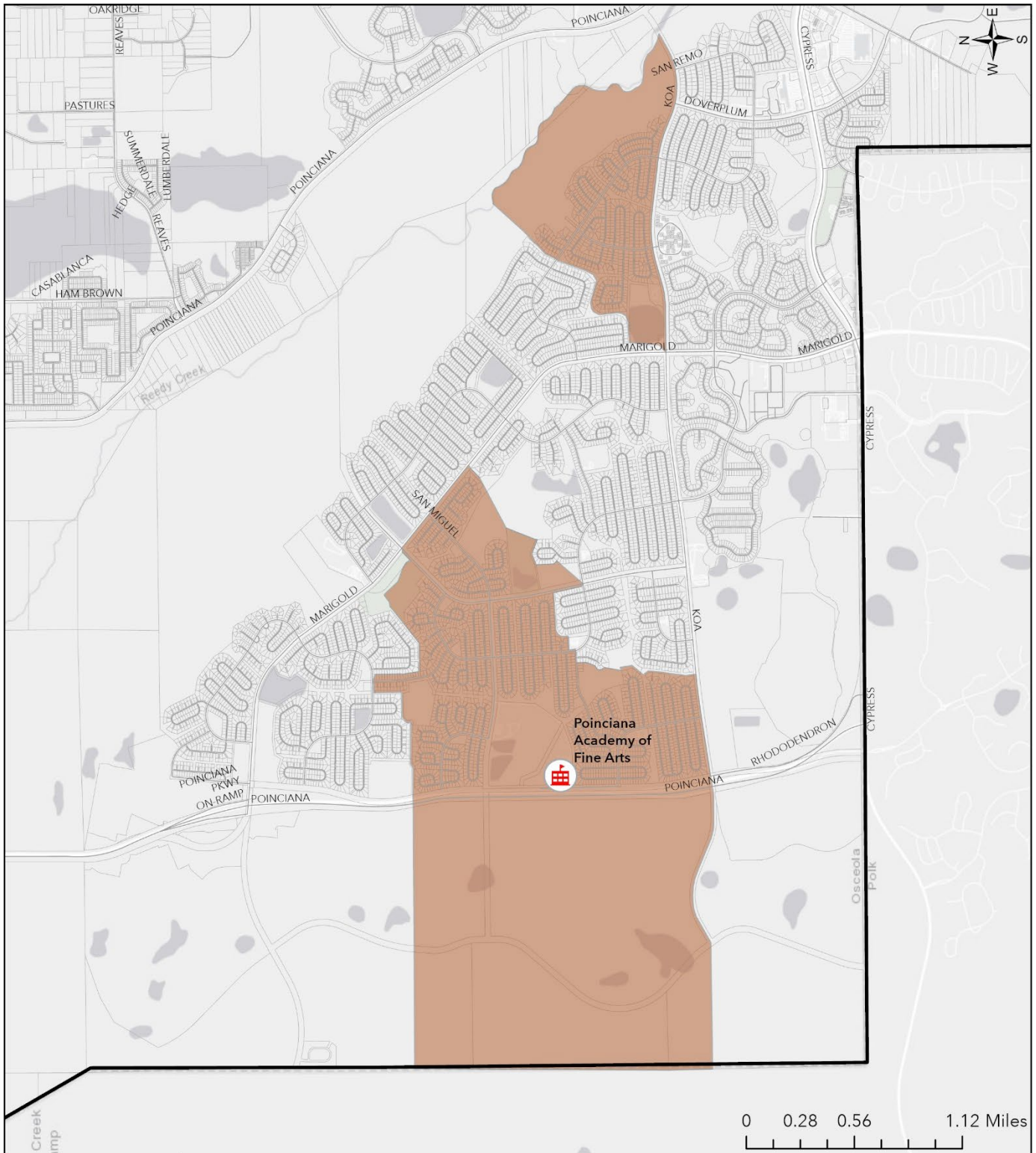
The School District of Osceola County, Florida
2024/2025 School Year
Attendance Zone Boundary Description

Poinciana Academy of Fine Arts

Poinciana Elementary is divided into two distinct attendance zones.

Zone 1: The first section is all students enclosed by the beginning of the intersection at Marigold Avenue and Laurel Avenue then west and south of all homes and streets accessing Peabody Road to the intersection of Peabody Road and Halifax Drive (including all homes on Halifax Drive), then west and south of all street and homes accessing Peabody Road and north of all homes and streets accessing Hampshire Road, to the Polk County line, then south along the Polk County line to a point west of KOA Street, then east down the middle of KOA Street to a point east of all streets and homes opening on to New Castle Road and west of all streets and homes opening on to Berkshire Road, then north to Elbridge Drive west of Elbridge Place, then east down the middle of Elbridge Drive to the intersection of Monterey Road, crossing over Monterey Road and south of all streets and homes on York Court and north of all streets and homes on Bayport Drive and Baldwin Drive to a point just west of Laurel Avenue, then south to the intersection of Monterey Drive and Laurel Avenue, then north and west to Marigold Avenue, keeping south of all homes and streets opening on to San Miguel Road, then north down the middle of Marigold Avenue to the intersection of Marigold Avenue and Laurel Avenue.

Zone 2: The second section is all students enclosed by the boundary beginning at the intersection of Marigold Avenue and KOA Street, then east down the middle of KOA Street to Reedy Creek, then north along Reedy Creek to a point just north and east of Swan Way, then west and north of all streets and homes on Swan Way and south of all streets and homes on Cotulla Drive to San Remo Road, then crossing over San Remo Road and north of all streets and homes on Mesilla Drive and south of all streets and homes on Cotulla Drive, then west and north of all streets and homes opening on Hunter Road and south of all streets and homes opening on to Maricopa Drive, then south to the intersection of Marigold Avenue and KOA Street.



Created by Planning Services
Revised: 4/15/2024 - 8:53 AM
By: R. Newton

Poinciana Academy of Fine Arts Attendance Zone Boundary

Valid only for the 2024/2025 School Year

Disclaimer: All data, information, and maps are provided "as is" without any warranty or representation of accuracy, timeliness, or completeness. The School District of Osceola County, Florida (the "School District") cannot accept any responsibility for errors, omissions, or positional accuracy. The School District specifically disclaims any warranty, either expressed or implied, including, without limitation, the implied warranties of merchantability and fitness for a particular purpose. The burden of determining accuracy, timeliness, merchantability, and fitness for a particular use rests solely on the requestor, and the requestor assumes all risk as to quality and performance. In no event will the School District or its staff be liable for any direct, indirect, incidental, special, consequential, or other damages, including without limitation, loss of profit, arising out of the use of the data, information, and maps even if the School District has been advised of the possibility of such damages. The requestor acknowledges and accepts the limitations of the data, information, and maps, including, without limitation, the fact that the data, information, and maps are dynamic and are in a constant state of maintenance, correction, and update.



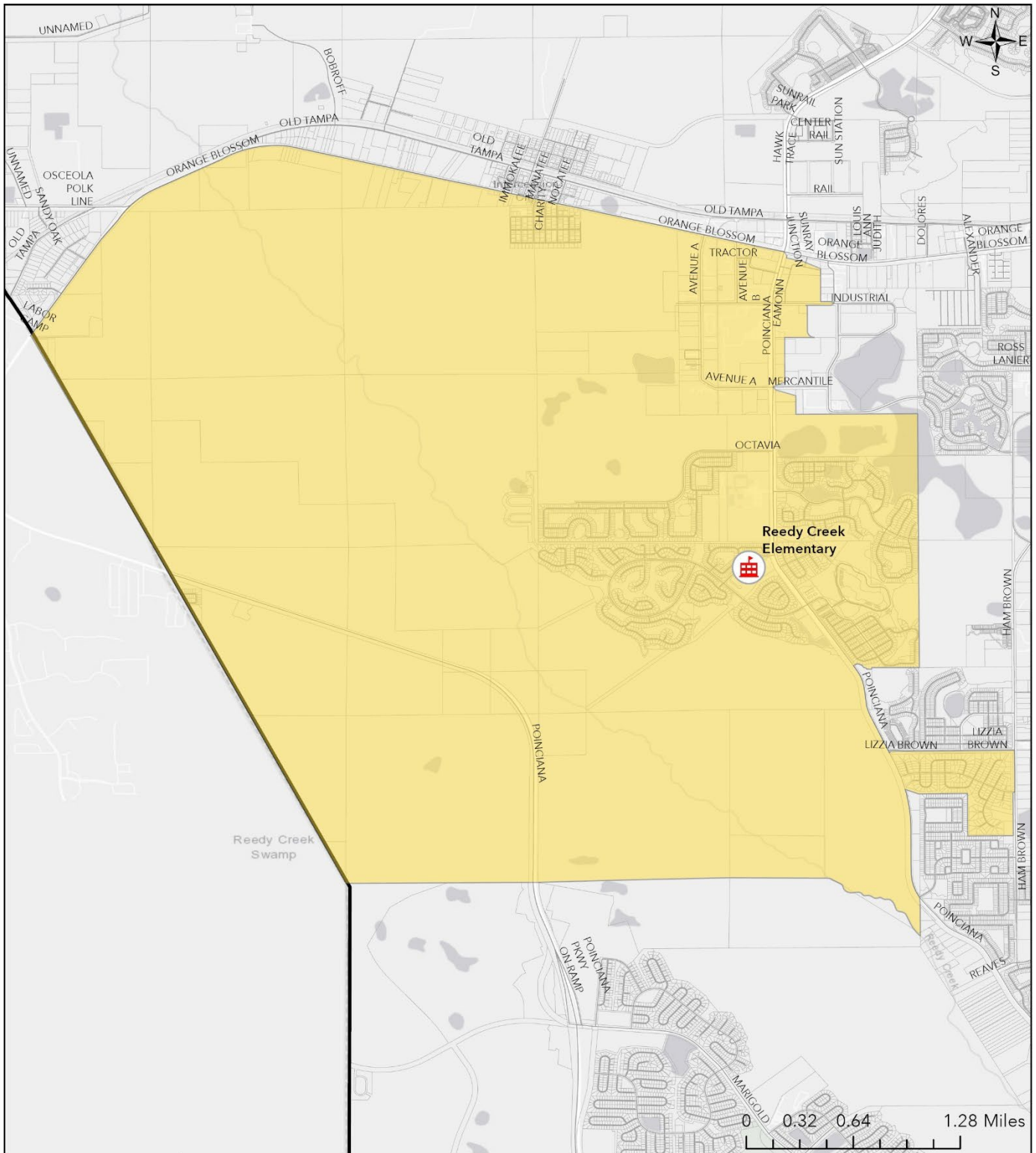
The School District of Osceola County, Florida

2024/2025 School Year

Attendance Zone Boundary Description

Reedy Creek Elementary School

All students enclosed by the boundary beginning at the intersection of S. Poinciana Boulevard and US Highway 17-92 (S. Orange Blossom Trail), then continuing southeast from the intersection of S. Poinciana Boulevard and US Highway 17-92 (S. Orange Blossom Trail) between all streets and homes opening on S. Poinciana Boulevard and all streets and homes opening on US Highway 17-92 (S. Orange Blossom Trail), to a point west of all streets and homes opening on Ham Brown Road and east of all streets and homes opening on S. Poinciana Boulevard, then south and west to the intersection of S. Poinciana Boulevard and Mercantile Drive, then south and east of all streets and homes opening on S. Poinciana Boulevard and west of all streets and homes opening on Ham Brown Road, then south to the intersection of S. Poinciana Boulevard and Lizzia Brown Road, then south of Lizzia Brown Road and east to the intersection of Lizzia Brown Road and Ham Brown Road but north of the Crestone Development, then south but east of the Crestone Development and west of Ham Brown Road, continuing south and west of Mac Overstreet Road, then south and east to the intersection of Reeves Road and S. Poinciana Boulevard, then east to a point just south of Reeves Road, then east of all streets and homes opening on to S. Poinciana Boulevard and west of all streets and homes opening on to Pleasant Hill Road, excluding Isles of Bellalago and Poinciana Estates Section C, continuing south and east of all streets and homes opening on to S. Poinciana Boulevard and west of all streets and homes opening onto Pleasant Hill Road to the intersection of S. Poinciana Boulevard, Pleasant Hill Road and W. Southport Road, then west to Reedy Creek, then northwest along Reedy Creek to a point due east of the Lake Marion Creek Wildlife Management Area, then west but north of the Lake Marion Creek Wildlife Management Area to the Polk County line, then north along the Polk County line to US Highway 17-92, then north and east along US Highway 17-92 to the intersection of S. Poinciana Boulevard.



Created by Planning Services
Revised: 4/16/2024 - 8:01 AM
By: R. Newton

Reedy Creek Elementary School Attendance Zone Boundary

Valid only for the 2024/2025 School Year

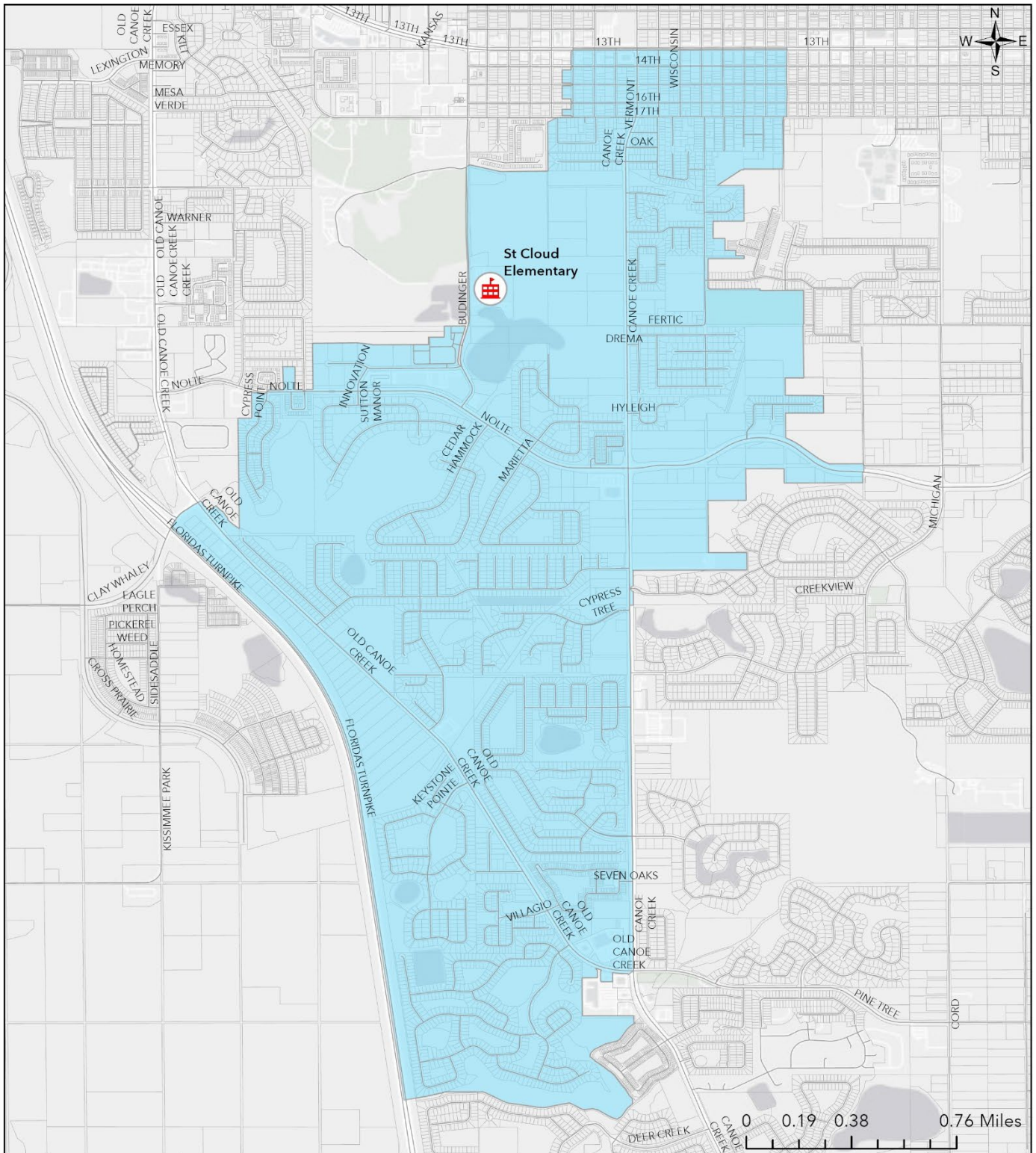
Disclaimer: All data, information, and maps are provided "as is" without any warranty or representation of accuracy, timeliness, or completeness. The School District of Osceola County, Florida (the "School District") cannot accept any responsibility for errors, omissions, or positional accuracy. The School District specifically disclaims any warranty, either expressed or implied, including, without limitation, the implied warranties of merchantability and fitness for a particular purpose. The burden of determining accuracy, timeliness, merchantability, and fitness for a particular use rests solely on the requestor, and the requestor assumes all risk as to quality and performance. In no event will the School District or its staff be liable for any direct, indirect, incidental, special, consequential, or other damages, including without limitation, loss of profit, arising out of the use of the data, information, and maps even if the School District has been advised of the possibility of such damages. The requestor acknowledges and accepts the limitations of the data, information, and maps, including, without limitation, the fact that the data, information, and maps are dynamic and are in a constant state of maintenance, correction, and update.



The School District of Osceola County, Florida
2024/2025 School Year
Attendance Zone Boundary Description

St. Cloud Elementary School

All students enclosed by the boundary beginning at the intersection of Massachusetts Avenue and 13 Street (US 192-441) then traveling south along Massachusetts Avenue to a point south of Massachusetts Avenue then east, but west of Michigan Avenue and west of all streets and homes opening on Michigan Avenue, then south to a point just west of Nolte Road and north of the Indian Lakes Development, then west to a point just east of the St. Cloud Canal, then southwest along the canal to a point just north of Indian Lakes Boulevard West and east of Canoe Creek Road, then southwest to the intersection of Canoe Creek Road and Indian Lakes Boulevard West, including streets and homes with a Canoe Creek Road address and excluding all streets and homes opening on Indian Lakes Boulevard West, then south but east of Canoe Creek Road to the intersection of Canoe Creek Road and Pine Tree Drive (including all homes with a Canoe Creek Road address), then southwest and west to the Florida Turnpike, then north and northwest along the Florida Turnpike to Clay Whaley Road, then northeast along Clay Whaley Road to the intersection of Old Canoe Creek Road, then southeast along Old Canoe Creek Road to a point on the northeast corner of Canoe Creek Lakes subdivision, then north and east of Sawyer Estates and west of Cypress Point Circle to the intersection of Cypress Point Circle and Nolte Road, then east but north of Nolte and all streets and homes exiting onto Nolte Road to the intersection of Nolte Road and Budinger Avenue, then north along Budinger Avenue to the intersection of 17th Street and Tennessee Avenue, then north but west of all homes on Alabama Avenue to 13th Street, then east down the middle of 13th Street to Massachusetts Avenue.



Created by Planning Services
Revised: 4/15/2024 - 8:55 AM
By: R. Newton

St. Cloud Elementary School Attendance Zone Boundary

Valid only for the 2024/2025 School Year

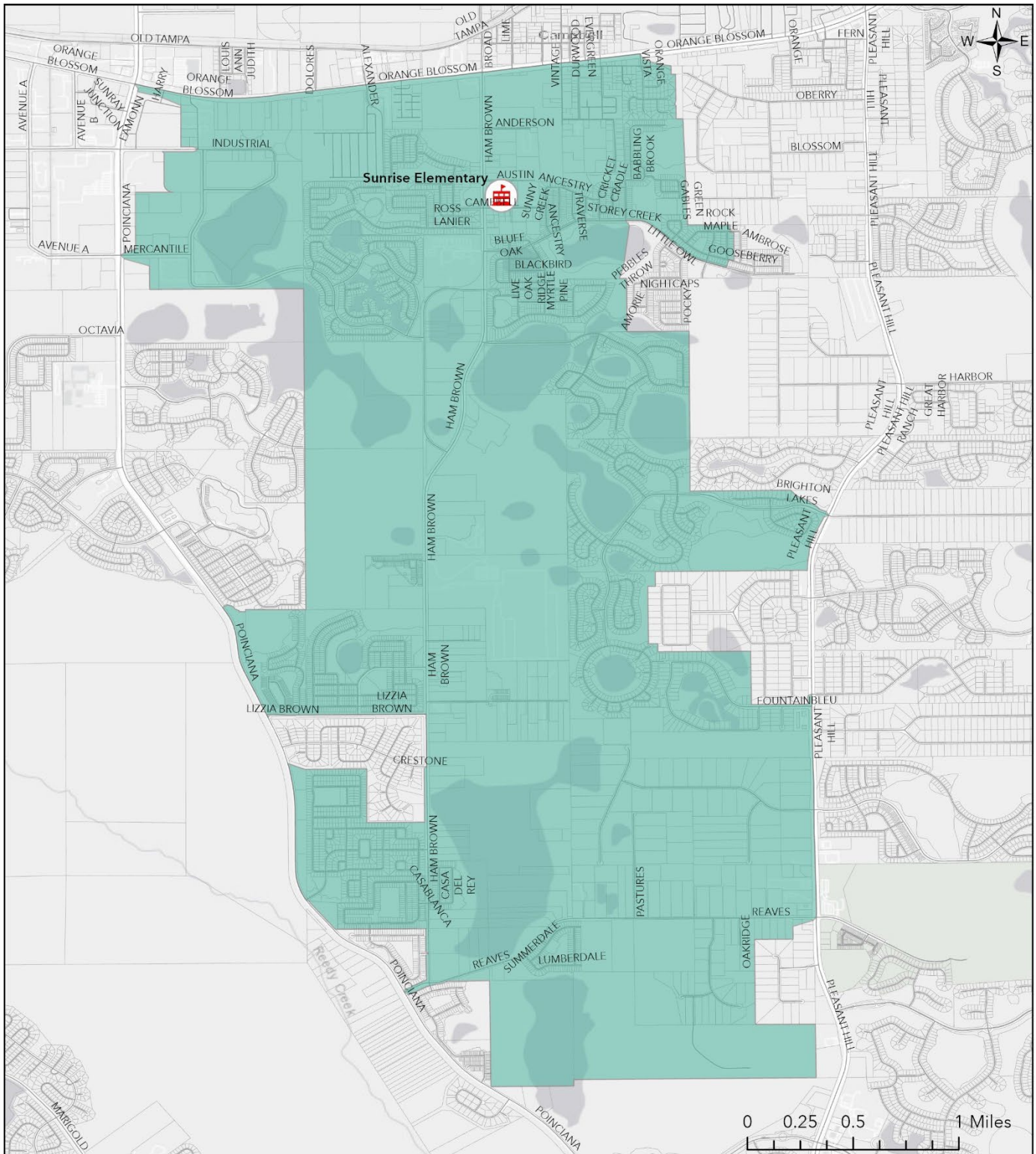
Disclaimer: All data, information, and maps are provided "as is" without any warranty or representation of accuracy, timeliness, or completeness. The School District of Osceola County, Florida (the "School District") cannot accept any responsibility for errors, omissions, or positional accuracy. The School District specifically disclaims any warranty, either expressed or implied, including, without limitation, the implied warranties of merchantability and fitness for a particular purpose. The burden of determining accuracy, timeliness, merchantability, and fitness for a particular use rests solely on the requestor, and the requestor assumes all risk as to quality and performance. In no event will the School District or its staff be liable for any direct, indirect, incidental, special, consequential, or other damages, including without limitation, loss of profit, arising out of the use of the data, information, and maps even if the School District has been advised of the possibility of such damages. The requestor acknowledges and accepts the limitations of the data, information, and maps, including, without limitation, the fact that the data, information, and maps are dynamic and are in a constant state of maintenance, correction, and update.



The School District of Osceola County, Florida
2024/2025 School Year
Attendance Zone Boundary Description

Sunrise Elementary School

All students enclosed by the boundary beginning at Orange Vista Boulevard and US Highway 17-92 (S. John Young Parkway), between all streets and homes opening on Ham Brown Road and all streets and homes opening on US Highway 17-92 (S. John Young Parkway), south to a point west of all streets and homes opening on Pleasant Hill Road and east of all streets and homes opening on Ham Brown Road, then south to a point just north of the northwestern most point of the Brighton Lakes Development and south of the Pine Ridge Development, then east (including all of the Brighton Lakes Development) to the intersection of Brighton Lakes Boulevard and Pleasant Hill Road, then south but west of all streets and homes opening on Pleasant Hill Road to a point just north of Reaves Road (excluding the Oak Pointe subdivision), then east but north of all streets and homes opening on Reeves Road to the intersection of Reaves Road and Pleasant Hill Road, then to a point just south of Reaves Road and to a point just west of all streets and homes opening on Pleasant Hill Road, then west and south of all streets and homes opening on Reaves Road except for Reedy Reserve and Poinciana Estates Section C to the intersection of Reaves Road and Ham Brown Road, then north and west of Reedy Reserve Subdivision to S. Poinciana Boulevard, then north but east of all streets and homes opening on S. Poinciana Boulevard to a point just south and east of the Poinciana Estates Subdivision to the intersection of Ham Brown Road and Lizzia Brown Road, then west but south of Lizzia Brown Road and north of the Crestone Development to the intersection of S. Poinciana Boulevard and Lizzia Brown Road, then north but east of all streets and homes opening on S. Poinciana Boulevard and west of all streets and homes opening on Ham Brown Road, continuing north, then west to the intersection of Mercantile Drive and S. Poinciana Boulevard, then north but east of all streets opening on S. Poinciana Boulevard to the intersection of S. Poinciana Boulevard and US Highway 17-92 (S. Orange Blossom Trail) then east along US Highway 17-92 to the intersection of Orange Vista Boulevard.



Created by Planning Services
 Revised: 4/16/2024 - 8:03 AM
 By: R. Newton

Sunrise Elementary School Attendance Zone Boundary

Valid only for the 2024/2025 School Year

Disclaimer: All data, information, and maps are provided "as is" without any warranty or representation of accuracy, timeliness, or completeness. The School District of Osceola County, Florida (the "School District") cannot accept any responsibility for errors, omissions, or positional accuracy. The School District specifically disclaims any warranty, either expressed or implied, including, without limitation, the implied warranties of merchantability and fitness for a particular purpose. The burden of determining accuracy, timeliness, merchantability, and fitness for a particular use rests solely on the requestor, and the requestor assumes all risk as to quality and performance. In no event will the School District or its staff be liable for any direct, indirect, incidental, special, consequential, or other damages, including without limitation, loss of profit, arising out of the use of the data, information, and maps even if the School District has been advised of the possibility of such damages. The requestor acknowledges and accepts the limitations of the data, information, and maps, including, without limitation, the fact that the data, information, and maps are dynamic and are in a constant state of maintenance, correction, and update.



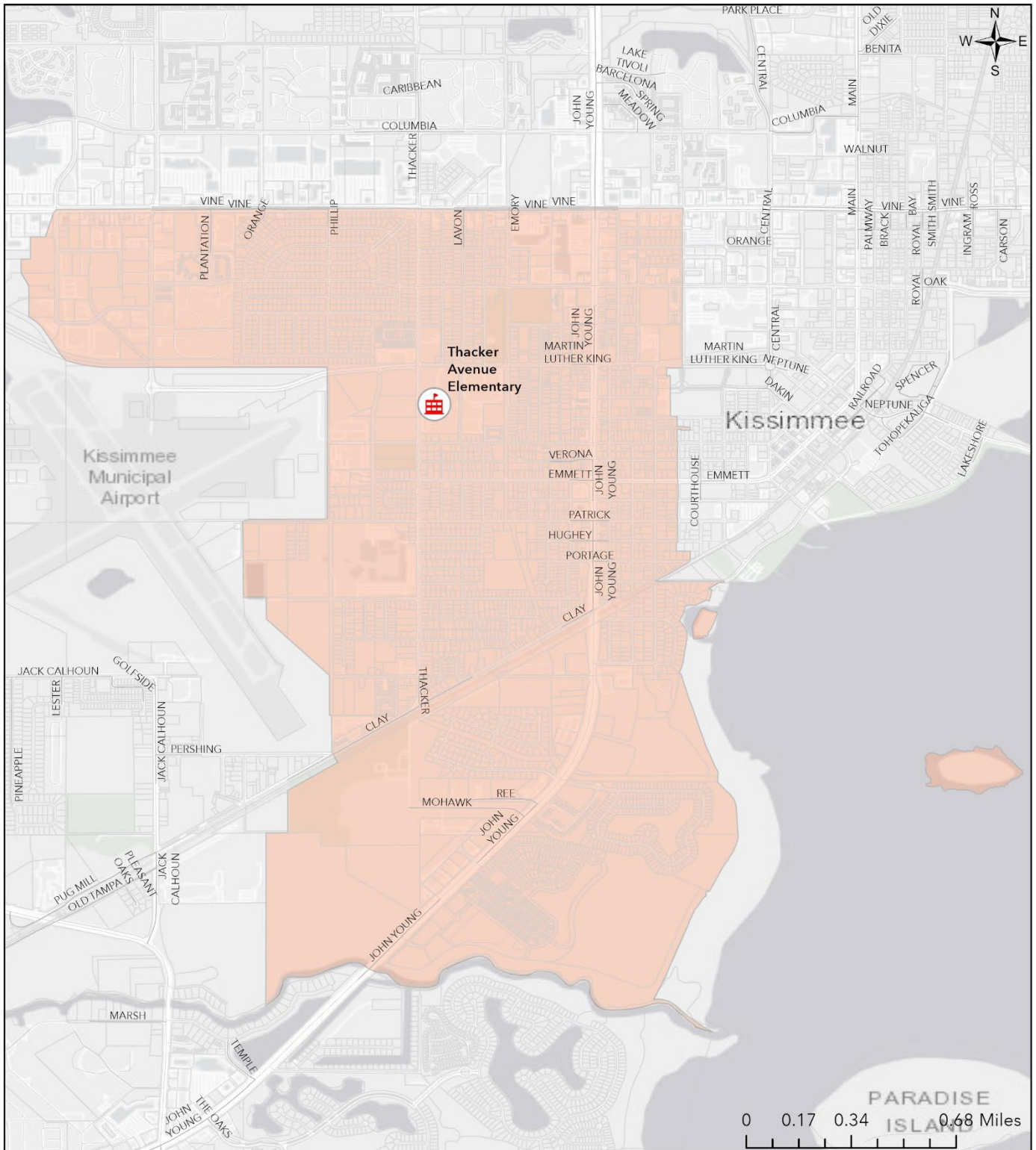
The School District of Osceola County, Florida

2024/2025 School Year

Attendance Zone Boundary Description

Thacker Avenue Elementary School for International Studies

All students enclosed by the boundary beginning at the intersection of US Highway 192 (Vine Street), and Armstrong Boulevard, then traveling east along US Highway 192 (Vine Street), to Rose Avenue, then south along Rose Avenue to a point just north of Portage Street, then southeast to the point where Penfield Street intersects Lake Tohopekaliga, then south along the shore of Lake Tohopekaliga to Shingle Creek, then west along Shingle Creek to US Highway 17-92, (S. John Young Parkway) then north, but west of all streets opening on US Highway 17-92 (S. John Young Parkway), and east of all streets opening on Pleasant Hill Road to the intersection of Clay Street and Pershing Street, then north-northwest through the Kissimmee Airport to the southernmost end of Armstrong Boulevard, then north along Armstrong Boulevard, including both sides of Armstrong Boulevard, to US Highway 192 (Vine Street).



Created by Planning Services
Revised: 5/21/2024 - 9:25 AM
By: R. Newton

Thacker Avenue Elementary School for International Studies Attendance Zone Boundary

Valid only for the 2024/2025 School Year

Disclaimer: All data, information, and maps are provided "as is" without any warranty or representation of accuracy, timeliness, or completeness. The School District of Osceola County, Florida (the "School District") cannot accept any responsibility for errors, omissions, or positional accuracy. The School District specifically disclaims any warranty, either expressed or implied, including, without limitation, the implied warranties of merchantability and fitness for a particular purpose. The burden of determining accuracy, timeliness, merchantability, and fitness for a particular use rests solely on the requestor, and the requestor assumes all risk as to quality and performance. In no event will the School District or its staff be liable for any direct, indirect, incidental, special, consequential, or other damages, including without limitation, loss of profit, arising out of the use of the data, information, and maps even if the School District has been advised of the possibility of such damages. The requestor acknowledges and accepts the limitations of the data, information, and maps, including, without limitation, the fact that the data, information, and maps are dynamic and are in a constant state of maintenance, correction, and update.



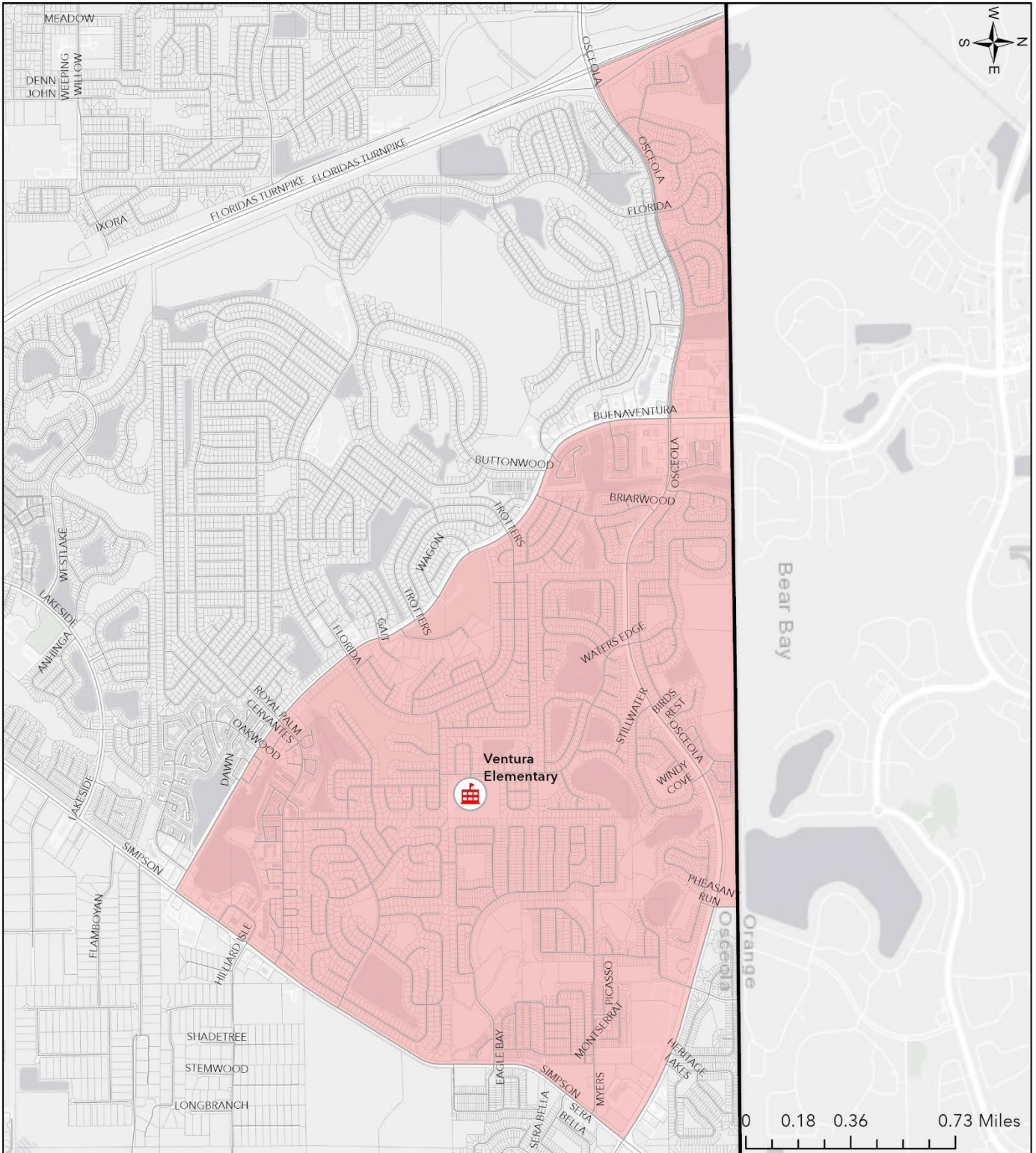
The School District of Osceola County, Florida

2024/2025 School Year

Attendance Zone Boundary Description

Ventura Elementary School

All students enclosed by the boundary beginning at the intersection of the Florida Turnpike and the Osceola/Orange County line, then traveling south along the Florida Turnpike to E. Osceola Parkway, then east down the middle of E. Osceola Parkway to Buenaventura Boulevard then southeast down the middle of Buenaventura Boulevard to Boggy Creek Road, then northeast down the middle of Boggy Creek Road to the intersection of E. Osceola Parkway, then west down the middle of E. Osceola Parkway to the intersection of Pheasant Run Boulevard, then north to the Osceola/Orange County line, then west along the Osceola/Orange County line to the Florida Turnpike.



Created by Planning Services
Revised: 4/15/2024 - 9:09 AM
By: R. Newton

Ventura Elementary School Attendance Zone Boundary

Valid only for the 2024/2025 School Year

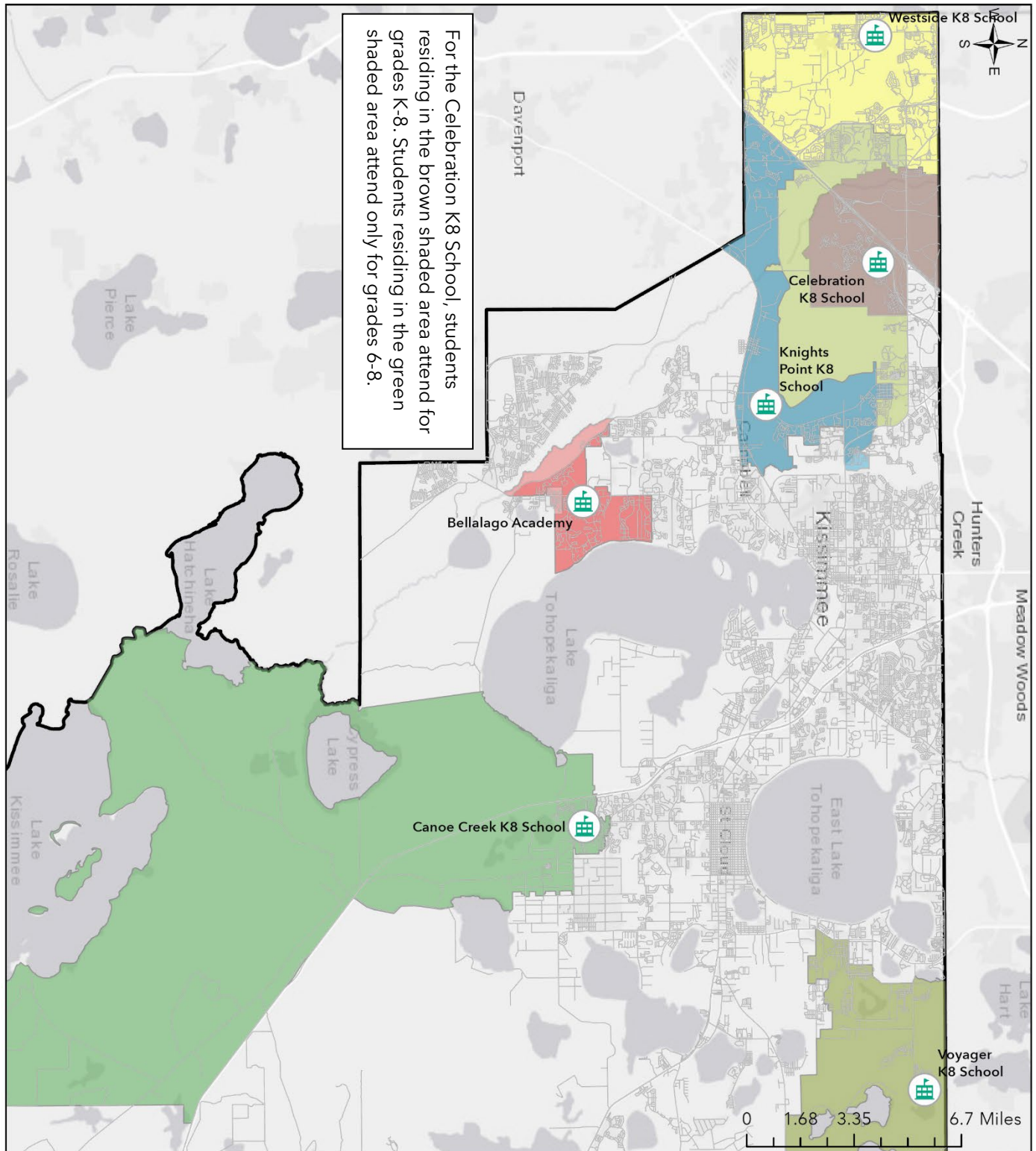
Disclaimer: All data, information, and maps are provided "as is" without any warranty or representation of accuracy, timeliness, or completeness. The School District of Osceola County, Florida (the "School District") cannot accept any responsibility for errors, omissions, or positional accuracy. The School District specifically disclaims any warranty, either expressed or implied, including, without limitation, the implied warranties of merchantability and fitness for a particular purpose. The burden of determining accuracy, timeliness, merchantability, and fitness for a particular use rests solely on the requestor, and the requestor assumes all risk as to quality and performance. In no event will the School District or its staff be liable for any direct, indirect, incidental, special, consequential, or other damages, including without limitation, loss of profit, arising out of the use of the data, information, and maps even if the School District has been advised of the possibility of such damages. The requestor acknowledges and accepts the limitations of the data, information, and maps, including, without limitation, the fact that the data, information, and maps are dynamic and are in a constant state of maintenance, correction, and update.



The School District of Osceola County, Florida

2024/2025 School Year
Attendance Zone Boundaries

Multi-Level Schools



Created by Planning Services
Revised: 5/29/2024 - 9:20 AM
By: R. Newton

Districtwide Multi-Level Schools Attendance Zone Boundaries

Valid only for the 2024/2025 School Year

Disclaimer: All data, information, and maps are provided "as is" without any warranty or representation of accuracy, timeliness, or completeness. The School District of Osceola County, Florida (the "School District") cannot accept any responsibility for errors, omissions, or positional accuracy. The School District specifically disclaims any warranty, either expressed or implied, including, without limitation, the implied warranties of merchantability and fitness for a particular purpose. The burden of determining accuracy, timeliness, merchantability, and fitness for a particular use rests solely on the requestor, and the requestor assumes all risk as to quality and performance. In no event will the School District or its staff be liable for any direct, indirect, incidental, special, consequential, or other damages, including without limitation, loss of profit, arising out of the use of the data, information, and maps even if the School District has been advised of the possibility of such damages. The requestor acknowledges and accepts the limitations of the data, information, and maps, including, without limitation, the fact that the data, information, and maps are dynamic and are in a constant state of maintenance, correction, and update.



The School District of Osceola County, Florida
2024/2025 School Year
Attendance Zone Boundary Description

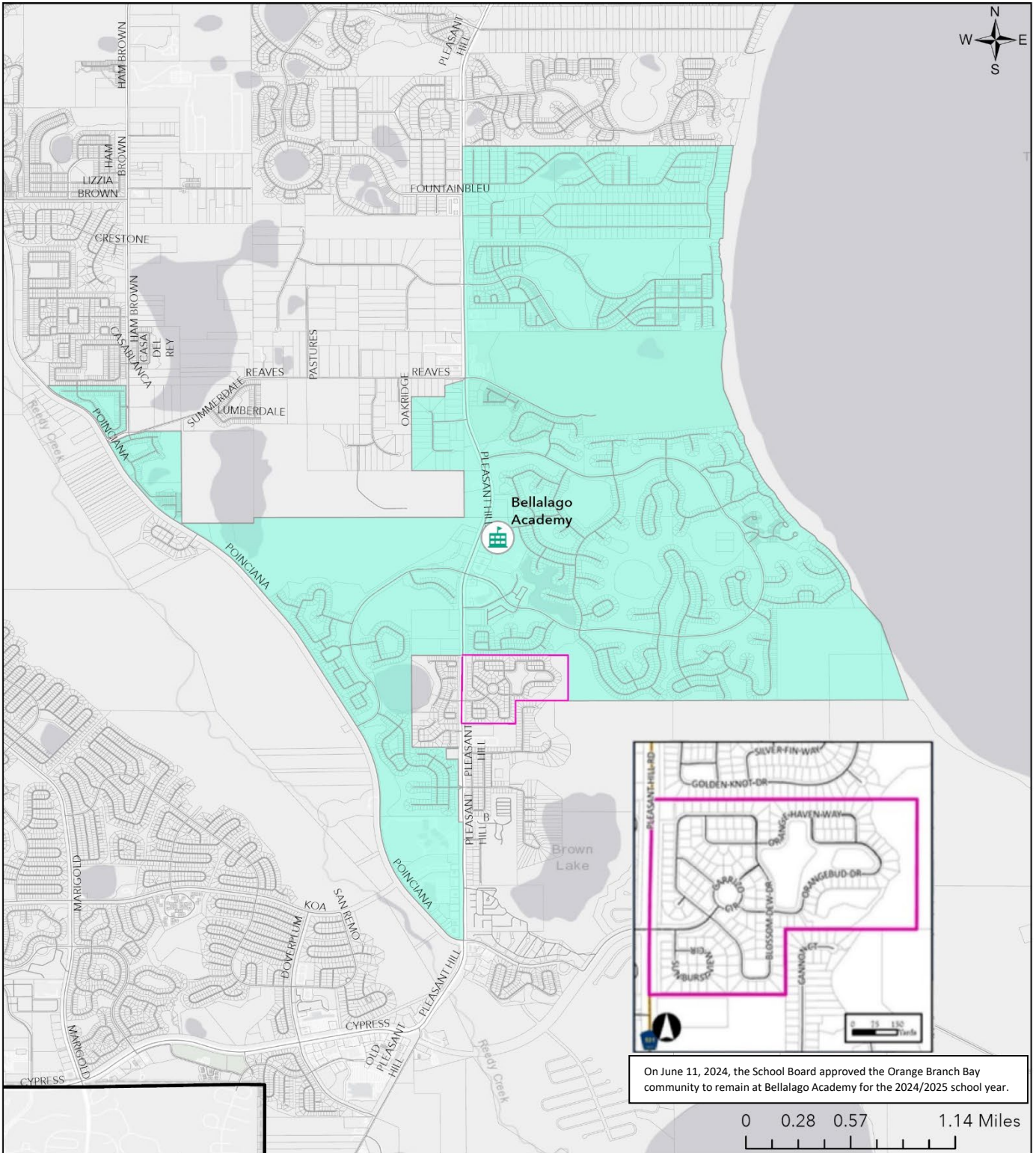
Bellalago Academy

All students enclosed by the boundary beginning at the intersection of Alamo Boulevard and Pleasant Hill Road, then traveling south but west of Pleasant Hill Road to the intersection of Reaves Road and Pleasant Hill Road (excluding all home on Reaves Road except for homes in Reedy Reserve and Poinciana Estates Section C) then to a point south and west of all streets opening on Pleasant Hill Road, then south to a point just north of S. Poinciana Boulevard, then east to the intersection of S. Poinciana Boulevard, Pleasant Hill Road and W. Southport Road, then north and down the middle of Pleasant Hill Road to the intersection of Spinning Reel Lane and Pleasant Hill Road, then west and north of all streets opening on Pleasant Hill Road along the Bellalago Educational Facilities District (EFBD) boundary, to a point that is just north and west of the northwestern most point of the Audubon Preserve development, then traveling east along the EFBD boundary (excluding all communities south of the EFBD, to Pleasant Hill, then south down the middle of Pleasant Hill Road to a point just east and south of the most southwestern point of the Orange Branch Bay development, then east along the EFBD to the shoreline of Lake Tohopekaliga, then north along the west side of Lake Tohopekaliga to a point just east and to a point just south of Granada Boulevard, then west and north to the intersection of Granada Boulevard and Pleasant Hill Road, then south and down the middle of Pleasant Hill Road to the intersection of Pleasant Hill Road and Alamo Boulevard.

Exception: On April 1, 2014, during the Public Hearing for school attendance zone boundaries for the 2014/2015 school year, the School Board approved for the Orange Branch Bay community to remain at Bellalago Academy for the 2014/2015 school year. Effective the 2015/2016 school year, the Orange Branch Bay Community will attend Chestnut Elementary School for Science and Engineering (K-5) and Discovery Intermediate School (6th-8th).

Amendment 1-9: The School Board extended approval for the Orange Branch Bay Community to remain at Bellalago Academy from the 2015/2016 school year through the 2023/2024 school year. Effective the 2024/2025 school year, the Orange Branch Bay community will attend Chestnut Elementary (K-5) and Discovery Intermediate (6th-8th) schools.

Amendment 10: On June 11, 2024, the School Board approved for the Orange Branch Bay Community to remain at Bellalago Academy for the 2024/2025 school year. Effective the 2025/2026 school year, the Orange Branch Bay community will attend Chestnut Elementary (K-5) and Discovery Intermediate (6th-8th) schools.



On June 11, 2024, the School Board approved the Orange Branch Bay community to remain at Bellalago Academy for the 2024/2025 school year.



Created by Planning Services
Revised: 4/15/2024 - 9:24 AM
By: R. Newton

Bellalago Academy Attendance Zone Boundary

Valid only for the 2024/2025 School Year

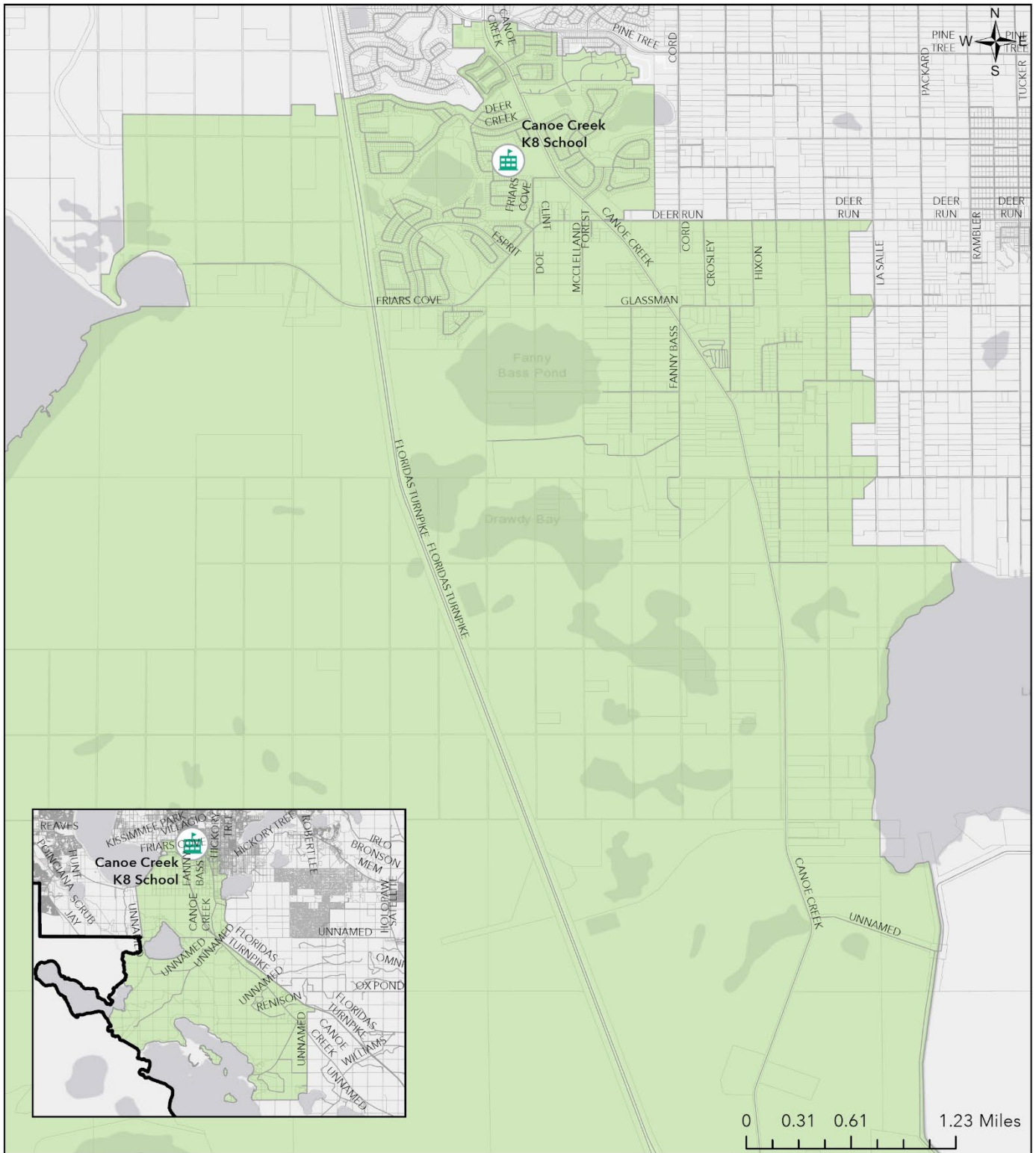
Disclaimer: All data, information, and maps are provided "as is" without any warranty or representation of accuracy, timeliness, or completeness. The School District of Osceola County, Florida (the "School District") cannot accept any responsibility for errors, omissions, or positional accuracy. The School District specifically disclaims any warranty, either expressed or implied, including, without limitation, the implied warranties of merchantability and fitness for a particular purpose. The burden of determining accuracy, timeliness, merchantability, and fitness for a particular use rests solely on the requestor, and the requestor assumes all risk as to quality and performance. In no event will the School District or its staff be liable for any direct, indirect, incidental, special, consequential, or other damages, including without limitation, loss of profit, arising out of the use of the data, information, and maps even if the School District has been advised of the possibility of such damages. The requestor acknowledges and accepts the limitations of the data, information, and maps, including, without limitation, the fact that the data, information, and maps are dynamic and are in a constant state of maintenance, correction, and update.



The School District of Osceola County, Florida
2024/2025 School Year
Attendance Zone Boundary Description

Canoe Creek K-8 School

All students enclosed by the boundary beginning at the Southport Canal, then south along the canal to Lake Cypress, then south around the west shore of Lake Cypress to the canal connecting Lake Cypress to Lake Hatchineha, then following the eastern shore to the canal joining Lake Kissimmee, then north along the western shoreline of Lake Kissimmee, then east along the northern shoreline of Lake Kissimmee, then south along the eastern shoreline of Lake Kissimmee to a point south of Sawgrass Hammock, then east to a point on the western shoreline of Lake Jackson south of Joe Overstreet Road and north of the canal connecting Lake Jackson to Lake Kissimmee (including all homes opening onto Joe Overstreet Road), then following the shoreline north and east to a point south of Sailor Hammock Road, then north crossing over Canoe Creek Road to the Florida Turnpike, then northwest and down the middle of the Florida Turnpike to the C-34 Canal, then north along the C-34 Canal to Lake Gentry, then north and west along the shoreline of Lake Gentry to a point east and north of Sullivan Drive, then north and west to Kaiser Avenue, then north including all homes opening onto Kaiser Avenue to Deer Run Road, then west along the centerline of Deer Run Road to the rear lot line extension of the eastern property line of Whaley's Creek subdivision (including all homes south opening to Deer Run Road), then north including all lots in Covington Estates, then west to the rear lot line of Cross Creek Subdivision, then north to Pine Tree Road, then west along Pine Tree Road to the intersection of Canoe Creek Road, then south along Canoe Creek Road including all lots entering off of Canoe Creek Road, then west along the northern property line of Deer Creek Subdivision to the Florida Turnpike, then continue east to the western property line of lot 119, then south to the northern shoreline of Lake Tohopekaliga, then east along the northern shoreline of Lake Tohopekaliga, then following the shoreline of Lake Tohopekaliga to the C-35 Canal, then south along the C-35 Canal to Lake Cypress, then follow the western shoreline of Lake Cypress to the Southport Canal.



Created by Planning Services
Revised: 4/15/2024 - 9:28 AM
By: R. Newton

Canoe Creek K8 School Attendance Zone Boundary

Valid only for the 2024/2025 School Year

Disclaimer: All data, information, and maps are provided "as is" without any warranty or representation of accuracy, timeliness, or completeness. The School District of Osceola County, Florida (the "School District") cannot accept any responsibility for errors, omissions, or positional accuracy. The School District specifically disclaims any warranty, either expressed or implied, including, without limitation, the implied warranties of merchantability and fitness for a particular purpose. The burden of determining accuracy, timeliness, merchantability, and fitness for a particular use rests solely on the requestor, and the requestor assumes all risk as to quality and performance. In no event will the School District or its staff be liable for any direct, indirect, incidental, special, consequential, or other damages, including without limitation, loss of profit, arising out of the use of the data, information, and maps even if the School District has been advised of the possibility of such damages. The requestor acknowledges and accepts the limitations of the data, information, and maps, including, without limitation, the fact that the data, information, and maps are dynamic and are in a constant state of maintenance, correction, and update.



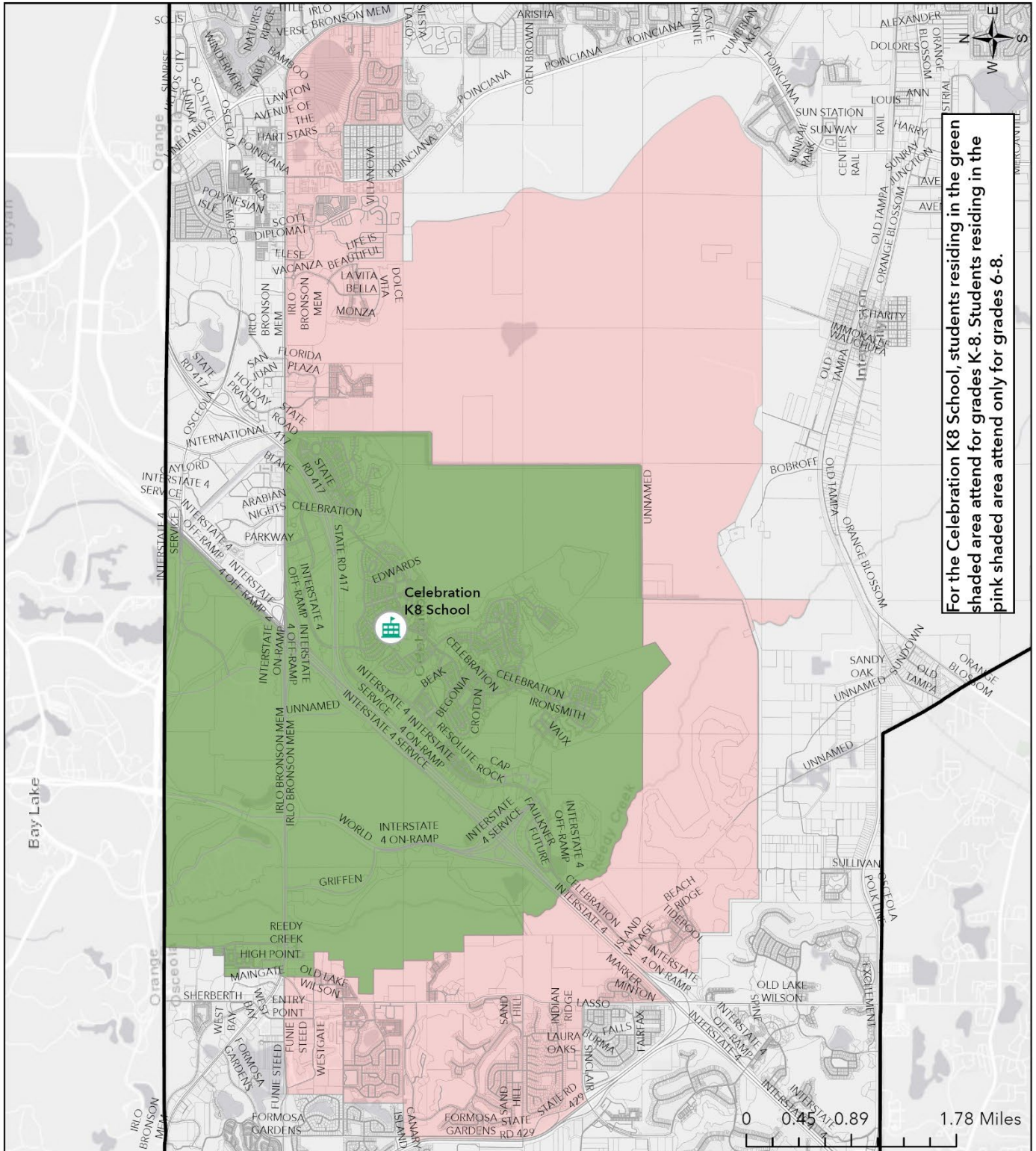
The School District of Osceola County, Florida
2024/2025 School Year
Attendance Zone Boundary Description

Celebration K-8 School

Celebration K-8 school is divided into two distinct attendance zones.

Zone 1: The first area all students grades K-5 enclosed by the boundary beginning at the intersection of Interstate 4 , and the Osceola/Orange County line, west along the Osceola/Orange County line to a point just north and west of High Point Boulevard and north and east of Maingate Lane, then south to the intersection of Old Lake Wilson Road and US Highway 192 (W. Irlo Bronson Memorial Highway), then south and east (excluding all communities opening on Old Lake Wilson Road) to the southwestern most point of the Celebration Development of Regional Impact (CDRI), then southeast along the CDRI, (including the CDRI), to the C-1 Canal, then east and north and east and north along the C-1 Canal, including the Celebration Community, to US Highway 192 (W. Irlo Bronson Memorial Highway), then west down the middle of US Highway 192 (W. Irlo Bronson Memorial Highway), to Interstate 4 , then northeast down the middle of Interstate 4 , to the Osceola/Orange County line.

Zone 2: The second area is all students grades 6-8 enclosed by the boundary beginning at the intersection of Interstate 4 , and the Osceola/Orange County lines, west along the Osceola/Orange County lines to a point just north and west of High Point Boulevard and north and east of Maingate Lane, then south to the intersection of N. Old Lake Wilson Road and US Highway 192 (W. Irlo Bronson Memorial Highway), then south to the intersection of N. Old Lake Wilson Road and Funie Steed Road, then west and down the middle of Funie Steed Road to a point just west of the northeastern most point of the Westgate Villas and east of Sleeping Dragon Lane and Sea Pearl Circle, then south to Livingston west of Windsor Hills and east of Rolling Hills Estates, continuing south to a point just north of Mystic Dunes Lane, then west and north of Mystic Dunes Lane and, including all roads opening onto Mystic Dunes Lane, to the intersection of Mystic Dunes Lane and Formosa Gardens Boulevard, then south traveling east of State Road 429 to Sinclair Road, then east down the middle of Sinclair Road to the intersection of Sinclair Road and N. Old Lake Wilson Road, and then south and down the middle of N. Old Lake Wilson Road to Interstate 4, then east along Interstate 4 to the southwestern most point of the Celebration Development of Regional Impact (CDRI), then southeast along the CDRI, (including the CDRI), to the C-1 Canal, continuing east just north of all streets and homes opening on to Old Tampa Highway, and excluding Intercession City, to Bonnet Creek, then northwest along Shingle Creek to a point just north of Camelot Country Way (excluding all homes with a Camelot Country Way address) and south of all streets and homes opening onto US Highway 192 (W. Irlo Bronson Memorial Highway), then east to N. Poinciana Boulevard then north and down the middle of N. Poinciana Boulevard to the intersection of Pam Road, then east and north of Pam Road, excluding all homes with a Pam Road address, to a point just east of Bradley Drive where Pam Road changes to Lake Cecile Drive, then south but west of the southwestern most part of Chatham Park to a point just north of Siesta Lago Drive, excluding all homes with a Siesta Lago Drive address, then east and north of all homes opening on the north side of Siesta Lago Drive to the intersection of Siesta Lago Drive and US Highway 192 (W. Irlo Bronson Memorial Highway), then west and down the middle US Highway 192 (W. Irlo Bronson Memorial Highway) to Interstate 4, then east and down the middle of Interstate 4 to the Osceola/Orange County line.



For the Celebration K8 School, students residing in the green shaded area attend for grades K-8. Students residing in the pink shaded area attend only for grades 6-8.



Created by Planning Services
Revised: 4/15/2024 - 9:34 AM
By: R. Newton

Celebration K8 School Attendance Zone Boundary

Valid only for the 2024/2025 School Year

Disclaimer: All data, information, and maps are provided "as is" without any warranty or representation of accuracy, timeliness, or completeness. The School District of Osceola County, Florida (the "School District") cannot accept any responsibility for errors, omissions, or positional accuracy. The School District specifically disclaims any warranty, either expressed or implied, including, without limitation, the implied warranties of merchantability and fitness for a particular purpose. The burden of determining accuracy, timeliness, merchantability, and fitness for a particular use rests solely on the requestor, and the requestor assumes all risk as to quality and performance. In no event will the School District or its staff be liable for any direct, indirect, incidental, special, consequential, or other damages, including without limitation, loss of profit, arising out of the use of the data, information, and maps even if the School District has been advised of the possibility of such damages. The requestor acknowledges and accepts the limitations of the data, information, and maps, including, without limitation, the fact that the data, information, and maps are dynamic and are in a constant state of maintenance, correction, and update.



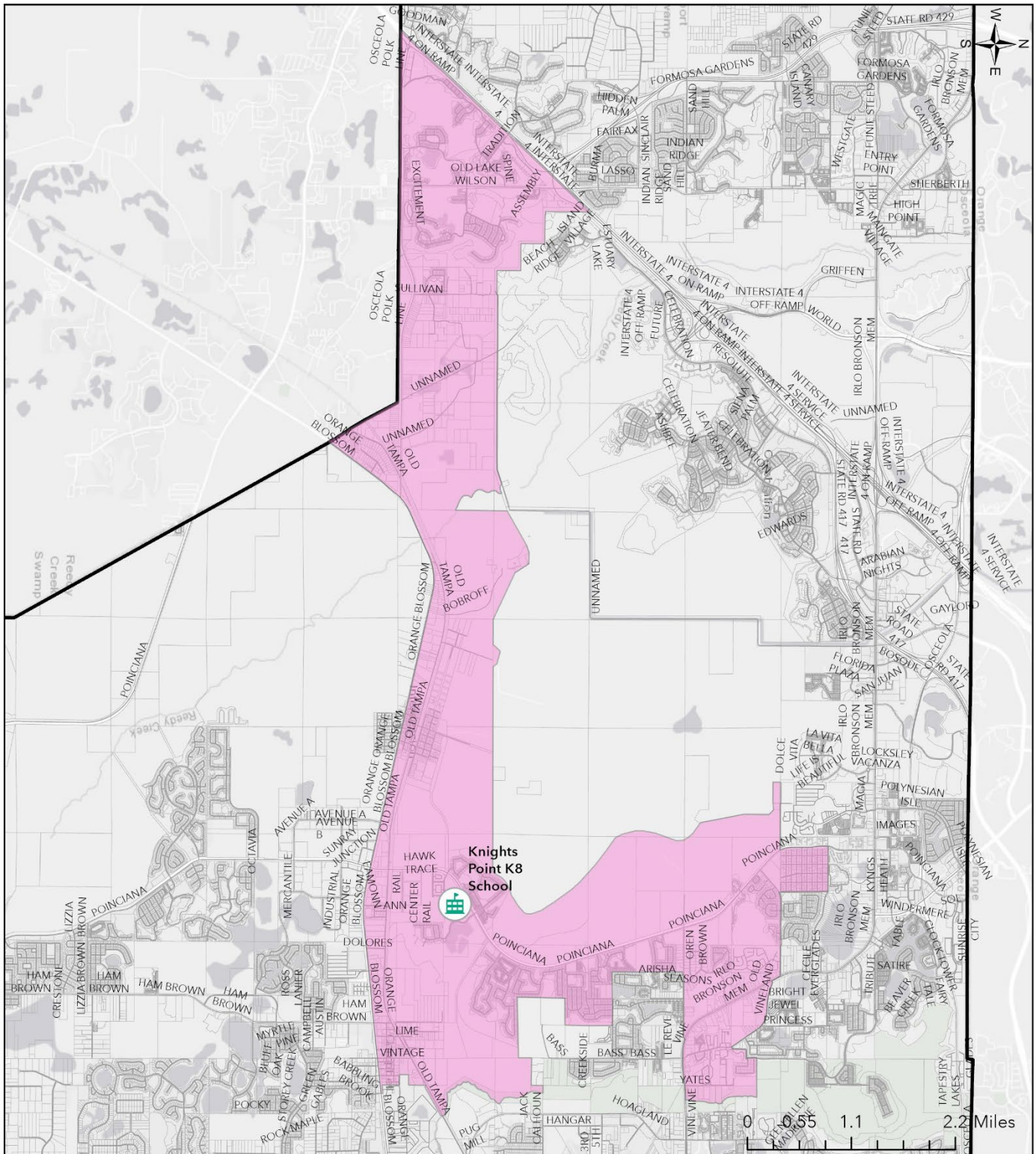
The School District of Osceola County, Florida

2024/2025 School Year

Attendance Zone Boundary Description

Knights Point K-8 School

All students enclosed by the boundary beginning at the point of the intersection of US Highway 17-92 and S. Poinciana Boulevard, then north and west along US Highway 17-92 to the Osceola-Polk County border, then north west along the county border then north and then west along the Osceola/Polk County line to Interstate 4, then north and down the middle of Interstate 4 to the southwestern most point of the Celebration Development of Regional Impact (CDRI), then southeast along the CDRI, (excluding the CDRI), to a point just north of all streets and homes opening on to Old Tampa Highway, then east, including Intercession City, to Bonnet Creek, then northeast along Bonnet Creek to Shingle Creek, then northwest along Shingle Creek to a point just north of the northwestern most point of Camelot Country Way, then east and north of Camelot Country Way, (including all homes with a Camelot Country Way Address), to the intersection of Camelot Country Way and N. Poinciana Boulevard, then north and down the middle of N. Poinciana Boulevard to the intersection of N. Poinciana Boulevard and Pam Road, then east and north of Pam Road, (including all homes with a Pam Road address), to the intersection of Pam Road and Lake Cecile Drive, (excluding all homes with a Lake Cecile Drive address), then south to a point just west of all homes opening on the north side of Siesta Lago Drive, then Siesta Lago Drive east to the intersection of US Highway 192 (W. Irlo Bronson Memorial Highway/W. Vine Street), then south to the intersection of Old Vineland Road, then south east to the intersection of Babb Road, then north along Babb Road to northwest corner of Whispering Oaks, then east but north of Whispering Oaks to Shingle Creek, then south along Shingle Creek to the intersection of US Highway 192 (W. Irlo Bronson Memorial Highway/W. Vine Street) then west along US Highway 192 (W. Irlo Bronson Memorial Highway/W. Vine Street) to the Intersection of US Highway 192 (W. Irlo Bronson Memorial Highway/W. Vine Street) and Oren Brown Road, then west along Oren Brown Road then south but east of all streets and homes opening along N. Poinciana Boulevard (excluding the Indian Pointe subdivision) to a point just south of the Indian Pointe subdivision, then east but south of the Indian Pointe subdivision and north of the Eagle Pointe subdivision to a point just west of all streets and homes opening on S. Bass Road, to a point just southwest of S. Bass Road, then east to Shingle Creek, then south along Shingle Creek to Old Tampa Highway, then west and south along Old Tampa Highway to a point just north and west of Good Samaritan Village, then south and west of Good Samaritan Village to US Highway 17-92 (S. John Young Parkway), then west to the intersection of S. Poinciana Boulevard.



Created by Planning Services
 Revised: 4/16/2024 - 8:24 AM
 By: R. Newton

Knights Point K8 School Attendance Zone Boundary

Valid only for the 2024/2025 School Year

Disclaimer: All data, information, and maps are provided "as is" without any warranty or representation of accuracy, timeliness, or completeness. The School District of Osceola County, Florida (the "School District") cannot accept any responsibility for errors, omissions, or positional accuracy. The School District specifically disclaims any warranty, either expressed or implied, including, without limitation, the implied warranties of merchantability and fitness for a particular purpose. The burden of determining accuracy, timeliness, merchantability, and fitness for a particular use rests solely on the requestor, and the requestor assumes all risk as to quality and performance. In no event will the School District or its staff be liable for any direct, indirect, incidental, special, consequential, or other damages, including without limitation, loss of profit, arising out of the use of the data, information, and maps even if the School District has been advised of the possibility of such damages. The requestor acknowledges and accepts the limitations of the data, information, and maps, including, without limitation, the fact that the data, information, and maps are dynamic and are in a constant state of maintenance, correction, and update.



The School District of Osceola County, Florida
2024/2025 School Year
Attendance Zone Boundary Description

Osceola County School for the Arts

The school has no boundary. It is open to any students in the County who meet the school's criteria.

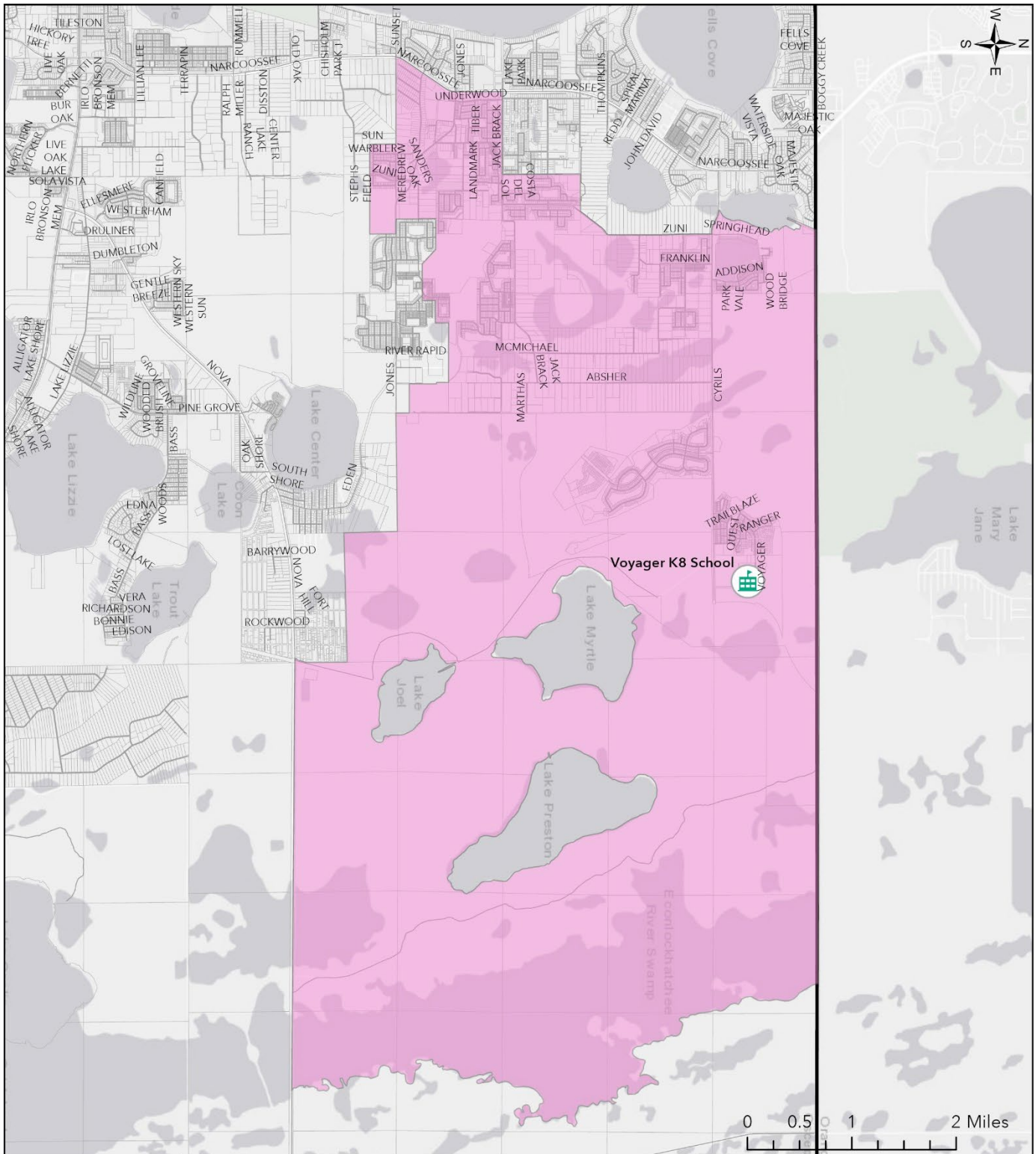
THIS PAGE WAS INTENTIONALLY LEFT BLANK



The School District of Osceola County, Florida
2024/2025 School Year
Attendance Zone Boundary Description

Voyager K-8 School

All students enclosed by the boundary beginning at the point of the intersection of the eastern border of the Econlockhatchee River Swamp and the Osceola/Orange County line, then west along the Osceola/Orange County line to the C-29A Canal, then southwest through the canal to Lake Ajay, then around the east periphery of Lake Ajay to point at the southern end, then south to Cyrils Drive, then east along Cyrils Drive to Zuni Road, Then south on Zuni Road to a point lateral with the north border of the Sunset Grove development, then west to Tyson Road, then south on Tyson Road to the intersection of Jack Brack Road, then west on Jack Brack Road to Narcoossee Road, then south on Narcoossee Road to the intersection of Boston Avenue, then east to the northeast corner of the Silver Springs development, then south along the development to its end, then east along the southern periphery of Silver Springs continuing through The Ranch at St. Cloud to its eastern border, then north along the property line of The Ranch at St. Cloud to Jones Road, then west on Jones Road to the west part of the Tohopekaliga Water Authority lift station, then north along the western periphery of Sienna Ridge to its northwest border, then east along the Sienna Ridge border crossing over Porto Lane, to the northeast corner, then south east along the border of Sienna Ridge to the southeast corner of the water retention pond, then east thru the Preston Cove development to a point on the southeast corner of the Tohopekaliga Water Authority lift station, then north to the northeast corner of Crossings development, then east to the wetlands conservation of Crossings, then north along to the northwest corner of the wetlands mitigation, then east to Outback Creek Ranch, then south to the end of Jones Road, then east along Central Florida Property Holdings 1200 land to the southeast corner, then south along the Central Florida Property Holdings 1100 land to its southeast corner, then south to the C-32C Canal, then south and west along the canal to Nova Road, then east along Nova Road to the eastern point of the Econlockhatchee River Swamp, then north along the eastern border of the Econlockhatchee River Swamp to the Osceola/Orange County line.



Created by Planning Services
Revised: 4/16/2024 - 8:27 AM
By: R. Newton

Voyager K8 School Attendance Zone Boundary

Valid only for the 2024/2025 School Year

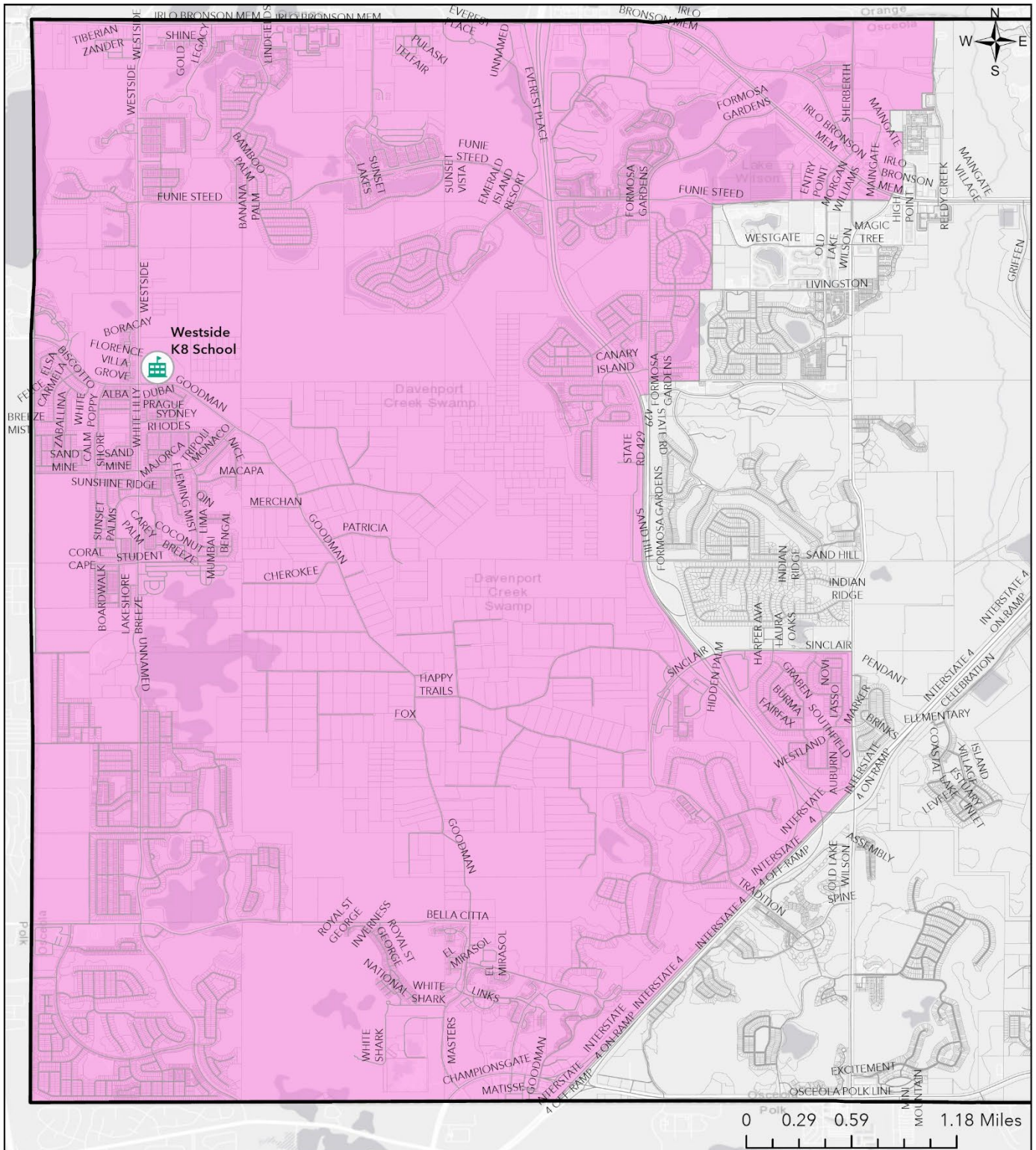
Disclaimer: All data, information, and maps are provided "as is" without any warranty or representation of accuracy, timeliness, or completeness. The School District of Osceola County, Florida (the "School District") cannot accept any responsibility for errors, omissions, or positional accuracy. The School District specifically disclaims any warranty, either expressed or implied, including, without limitation, the implied warranties of merchantability and fitness for a particular purpose. The burden of determining accuracy, timeliness, merchantability, and fitness for a particular use rests solely on the requestor, and the requestor assumes all risk as to quality and performance. In no event will the School District or its staff be liable for any direct, indirect, incidental, special, consequential, or other damages, including without limitation, loss of profit, arising out of the use of the data, information, and maps even if the School District has been advised of the possibility of such damages. The requestor acknowledges and accepts the limitations of the data, information, and maps, including, without limitation, the fact that the data, information, and maps are dynamic and are in a constant state of maintenance, correction, and update.



The School District of Osceola County, Florida
2024/2025 School Year
Attendance Zone Boundary Description

Westside K-8 School

All students enclosed by the boundary beginning at the intersection of Lake County, Polk County, Orange County, and Osceola County lines, then east along the Osceola/Orange County line to a point just north and east of Maingate Lane and north and west of High Point Boulevard, then south to the intersection of Old Lake Wilson Road and US Highway 192 (W. Irlo Bronson Memorial Highway), then south to the intersection of N. Old Lake Wilson Road and Funie Steed Road, then west and down the middle of Funie Steed Road to a point just west of the northwestern most point of the Westgate Villas and east of Sleeping Dragon Lane and Sea Pearl Circle, then south to Livingston west of Windsor Hills and east of Rolling Hills Estates, continuing south to a point just north of Mystic Dunes Lane, then west and north of Mystic Dunes Lane and all roads opening onto Mystic Dunes Lane, to the intersection of Mystic Dunes Lane and Formosa Gardens Boulevard, then south traveling east of State Road 429 to Sinclair Road, then east down the middle of Sinclair Road to the intersection of Sinclair Road and N. Old Lake Wilson Road, and then south and down the middle of N. Old Lake Wilson Road to Interstate 4, then west and down the middle of Interstate 4 to the Osceola/Polk County line, then west along the Osceola/Polk County line, then north along the Osceola/Polk County line to the beginning point of Lake County, Polk County, Orange County, and Osceola County lines.



Created by Planning Services
Revised: 4/15/2024 - 9:38 AM
By: R. Newton

Westside K8 School Attendance Zone Boundary

Valid only for the 2024/2025 School Year

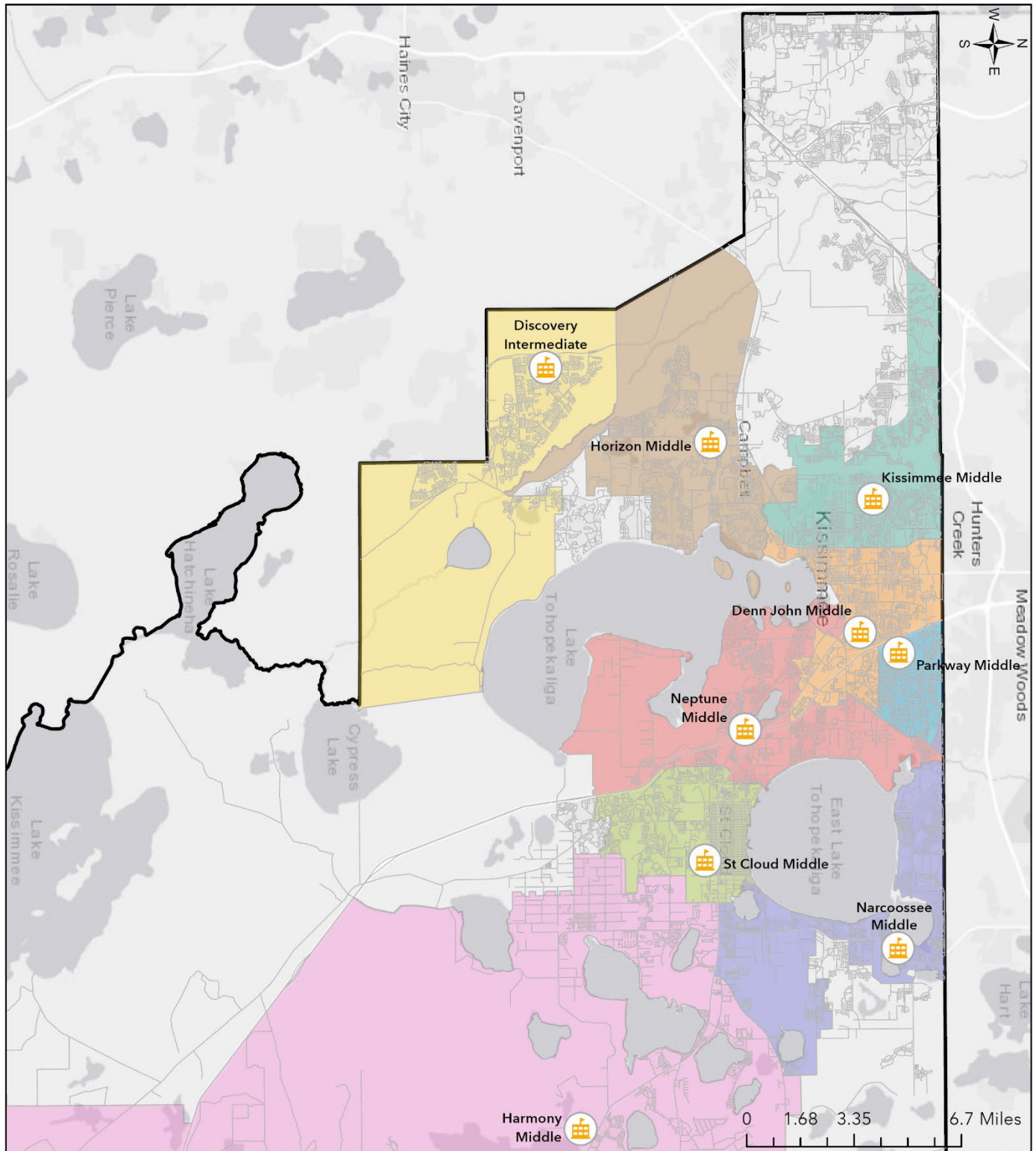
Disclaimer: All data, information, and maps are provided "as is" without any warranty or representation of accuracy, timeliness, or completeness. The School District of Osceola County, Florida (the "School District") cannot accept any responsibility for errors, omissions, or positional accuracy. The School District specifically disclaims any warranty, either expressed or implied, including, without limitation, the implied warranties of merchantability and fitness for a particular purpose. The burden of determining accuracy, timeliness, merchantability, and fitness for a particular use rests solely on the requestor, and the requestor assumes all risk as to quality and performance. In no event will the School District or its staff be liable for any direct, indirect, incidental, special, consequential, or other damages, including without limitation, loss of profit, arising out of the use of the data, information, and maps even if the School District has been advised of the possibility of such damages. The requestor acknowledges and accepts the limitations of the data, information, and maps, including, without limitation, the fact that the data, information, and maps are dynamic and are in a constant state of maintenance, correction, and update.



The School District of Osceola County, Florida

2024/2025 School Year
Attendance Zone Boundaries

Middle Schools



Created by Planning Services
 Revised: 5/29/2024 - 9:14 AM
 By: R. Newton

Districtwide Middle Schools Attendance Zone Boundaries

Valid only for the 2024/2025 School Year

Disclaimer: All data, information, and maps are provided "as is" without any warranty or representation of accuracy, timeliness, or completeness. The School District of Osceola County, Florida (the "School District") cannot accept any responsibility for errors, omissions, or positional accuracy. The School District specifically disclaims any warranty, either expressed or implied, including, without limitation, the implied warranties of merchantability and fitness for a particular purpose. The burden of determining accuracy, timeliness, merchantability, and fitness for a particular use rests solely on the requestor, and the requestor assumes all risk as to quality and performance. In no event will the School District or its staff be liable for any direct, indirect, incidental, special, consequential, or other damages, including without limitation, loss of profit, arising out of the use of the data, information, and maps even if the School District has been advised of the possibility of such damages. The requestor acknowledges and accepts the limitations of the data, information, and maps, including, without limitation, the fact that the data, information, and maps are dynamic and are in a constant state of maintenance, correction, and update.



The School District of Osceola County, Florida
2024/2025 School Year
Attendance Zone Boundary Description

Denn John Middle School

All students enclosed by the boundary beginning at the Osceola/Orange County line and traveling south down the middle of N. John Young Parkway (Bermuda Avenue) to Emmett Street, then continuing south down the middle of US Highway 17-92 (S. Orange Blossom Trail) to Shingle Creek, then east along Shingle Creek to Lake Tohopekaliga, then north along Lake Tohopekaliga including Grass Island to Mill Slough, then north along Mill Slough to US Highway 192 (Vine Street/E. Irlo Bronson Memorial Highway), then east down the middle of US Highway 192 (Vine Street/E. Irlo Bronson Memorial Highway) to Shakerag Road, then southwest along the eastern edge of Mullinax Ford, then north along the border of county owned property, then south and east to include all homes in Magic Landings, Heritage Key, and homes open to Lepic Lane and Farm Road to the intersection of Cross Prairie Parkway and Lepic Lane, then northeast down the middle of Cross Prairie Parkway to US Highway 192, (E. Irlo Bronson Memorial Highway), then southeast down the middle of US Highway 192 (E. Irlo Bronson Memorial Highway) to Partin Settlement Road, then east down the middle of Partin Settlement Road to the Florida Turnpike, then northwest down the middle of the Florida Turnpike to the interchange northeast of the intersection of US Highway 192 and Cross Prairie Parkway, then north but east of all streets and homes opening to New Beginnings Road and Harbor Town Drive to Fortune Road, then west down the middle Fortune Road to Simpson Road, then north down the middle of Simpson Road to the northernmost point of Lakeside Estates, then west and south of all streets and homes opening on Oakwood Drive and La Pa Drive and north of all streets and homes opening on Lakeside Drive to the Florida Turnpike, then north down the middle of the Florida Turnpike to the Osceola/Orange County line, then west on the Osceola/Orange County line to N. John Young Parkway (Bermuda Avenue).



The School District of Osceola County, Florida
2024/2025 School Year
Attendance Zone Boundary Description

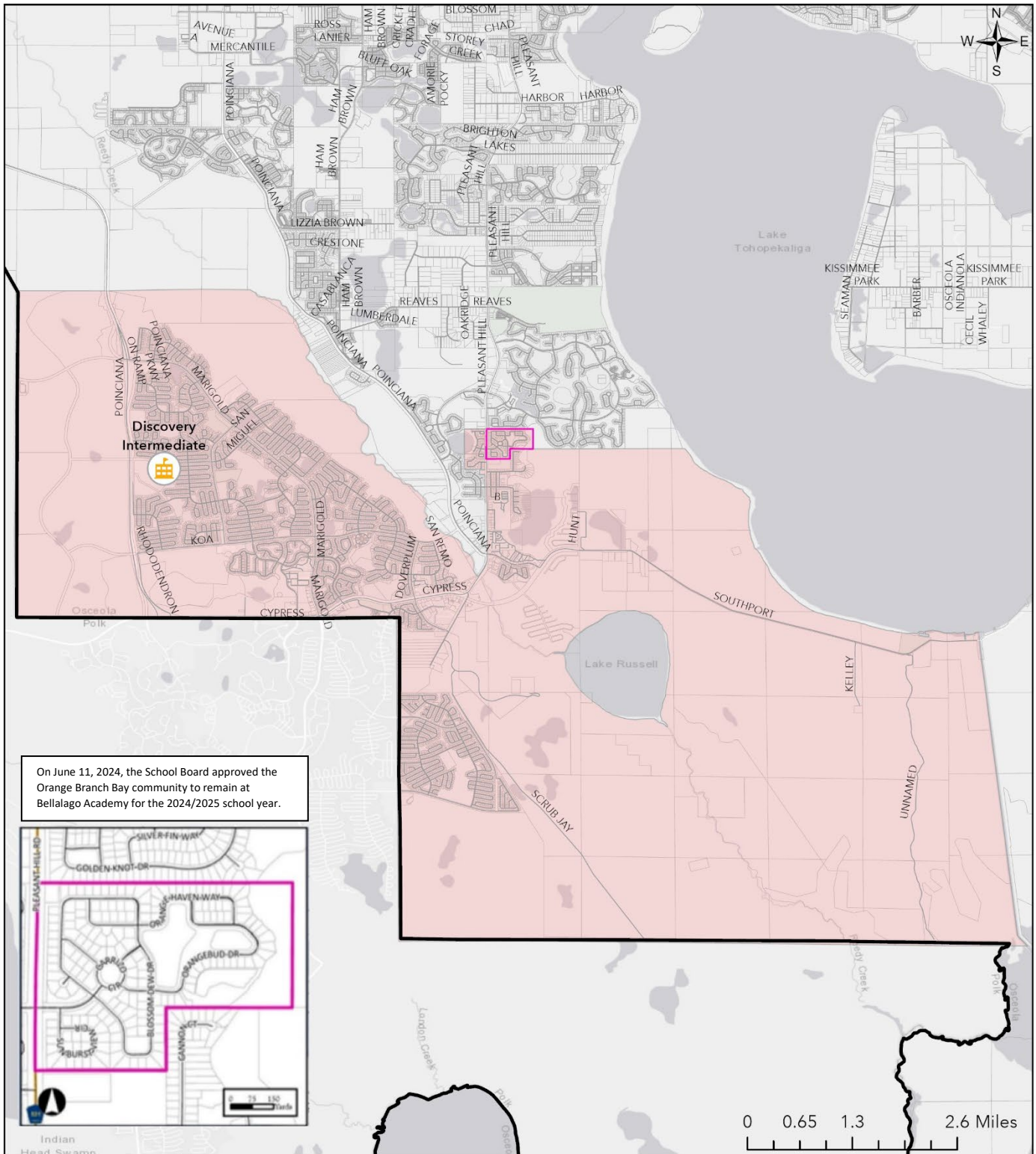
Discovery Intermediate School

All students enclosed by the boundary beginning at the point where Cypress Lake intersects the Southport Canal, then north along the Southport Canal to Lake Tohopekaliga, then north along the west side of Lake Tohopekaliga to a point east of the southeastern most point of the Bellalago Educational Facilities Benefit District (EFBD) boundary, then west along the EFBD (excluding all communities inside of the EFBD), to Pleasant Hill Road, then north down the middle of Pleasant Hill Road to the EFBD, then west and south and east along the EFBD to the intersection of Spinning Reel Lane and Pleasant Hill Road, then south and down the middle of Pleasant Hill Road until it crosses Reedy Creek, then northwest along Reedy Creek to a point due east of the Lake Marion Creek Wildlife Management Area, then due west and north of the Lake Marion Creek Wildlife Management Area to the Osceola/Polk County line, then south and east along the Osceola/Polk County line to the point where Cypress Lake intersects along the Southport Canal.

Exception 1: On April 1, 2014, during the Public Hearing for school attendance zone boundaries for the 2014/2015 school year, the School Board approved for the Orange Branch Bay community to remain at Bellalago Academy for the 2014/2015 school year. Effective the 2015/2016 school year, the Orange Branch Bay community will attend Discovery Intermediate School for grades 6th-8th.

Amendments 1-9: The School Board approved for the Orange Branch Bay Community to remain at Bellalago Academy from the 2015/2016 school year through the 2023/2024 school year. Effective the 2024/2025 school year, the students that reside within the Orange Branch Bay community will attend Discovery Intermediate School for grades 6th-8th.

Amendment 10: On June 11, 2024, the School Board approved for the Orange Branch Bay Community to remain at Bellalago Academy for the 2024/2025 school year. Effective the 2025/2026 school year, the students that reside within the Orange Branch Bay community will attend Discovery Intermediate School for grades 6th-8th.



Created by Planning Services
Revised: 4/15/2024 - 9:46 AM
By: R. Newton

Discovery Intermediate School Attendance Zone Boundary

Valid only for the 2024/2025 School Year

Disclaimer: All data, information, and maps are provided "as is" without any warranty or representation of accuracy, timeliness, or completeness. The School District of Osceola County, Florida (the "School District") cannot accept any responsibility for errors, omissions, or positional accuracy. The School District specifically disclaims any warranty, either expressed or implied, including, without limitation, the implied warranties of merchantability and fitness for a particular purpose. The burden of determining accuracy, timeliness, merchantability, and fitness for a particular use rests solely on the requestor, and the requestor assumes all risk as to quality and performance. In no event will the School District or its staff be liable for any direct, indirect, incidental, special, consequential, or other damages, including without limitation, loss of profit, arising out of the use of the data, information, and maps even if the School District has been advised of the possibility of such damages. The requestor acknowledges and accepts the limitations of the data, information, and maps, including, without limitation, the fact that the data, information, and maps are dynamic and are in a constant state of maintenance, correction, and update.



The School District of Osceola County, Florida

2024/2025 School Year

Attendance Zone Boundary Description

Harmony Middle School

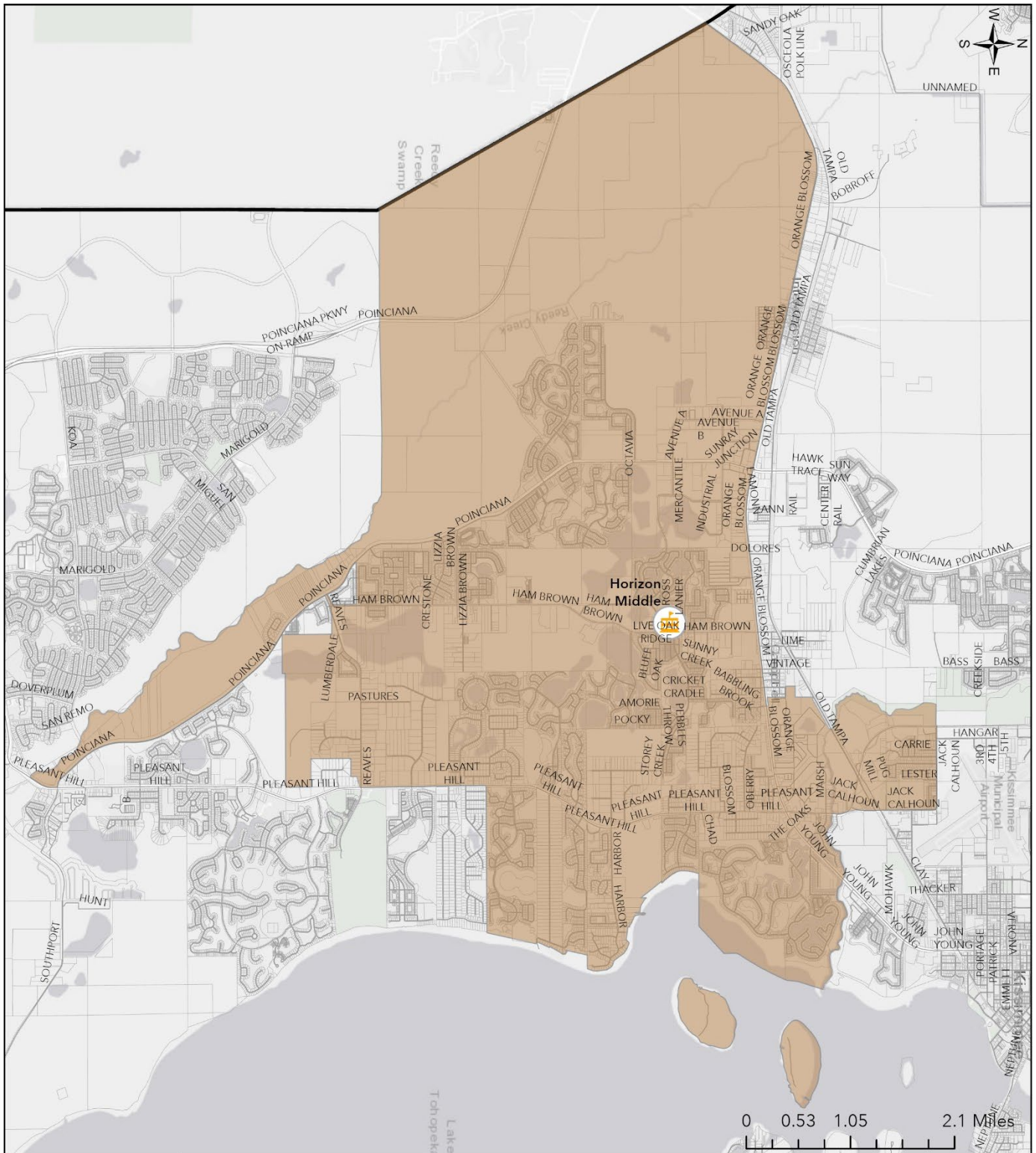
All students enclosed by the boundary beginning at the point of intersection of the Osceola/Brevard County line and the Osceola/Orange County line, then west along the Osceola/Orange County line to a point east of the Econlockhatchee River Swamp, then south along the Econlockhatchee River Swamp to Nova Road, then west on Nova Road to the C-32 Canal, then west on Nova Road, (inclusive of all roads opening onto Nova Road to Eden Drive, then along the center of Nova Road to the intersection of Nova Road and US Highway 192 (E. Irlo Bronson Memorial Highway), then west down the middle of US Highway 192 (E. Irlo Bronson Memorial Highway) to the intersection of US Highway 192 (E. Irlo Bronson Memorial Highway) and Old Hickory Tree Road, then south down the middle of Old Hickory Tree Road to the southwest corner of Hickory Tree Community Park, then due west to a point just east of Fertic Road, then due south excluding all streets and homes opening to Michigan Avenue and crossing Nolte Road to the boundary of the Royal St. Cloud Golf Links, then around the Royal St. Cloud Golf Links to a point west of the end of Cord Avenue, then south to include all homes opening to Cord Avenue to the intersection of Cord Avenue and Deer Run Road, then east to the intersection of La Salle Avenue, then south (including all homes opening on La Salle Avenue) to Mildred Bass Road, then west to La Salle Avenue, South, then south on La Salle Avenue South (including all homes with a La Salle Avenue South address), then east to a point east and north of Sullivan Drive, then south to the northern shoreline of Lake Gentry, then east and south following the shoreline of Lake Gentry to the C-34 Canal, then south along the C-34 Canal to the Florida Turnpike, then south down the middle of the Florida Turnpike to a point north and east of Wheeler Road, then east and south to a point on Sailor Hammock Road, then continuing south to the northern shoreline of Lake Jackson, the east following the shoreline of Lake Jackson to a point south of Joe Overstreet Road and north of the canal connecting Lake Jackson to Lake Kissimmee (excluding all homes opening onto Joe Overstreet Road), then west to the eastern shoreline of Lake Kissimmee, then south along the eastern shoreline of Lake Kissimmee to the Osceola/Polk County Line, then continue south along the Osceola/Polk County Line, then west along the Osceola/Okeechobee County line, then north along the Osceola/Indian River and Osceola Brevard County Line to the northeast corner of Osceola County.



The School District of Osceola County, Florida
2024/2025 School Year
Attendance Zone Boundary Description

Horizon Middle School

All students enclosed by the boundary beginning at the point of S. Poinciana Boulevard and Shingle Creek, then east along Shingle Creek, then north along Shingle Creek to a point due east of the Bass Road Landfill, then east to Hoagland Boulevard, then following Hoagland Boulevard as it turns south and becomes Pleasant Hill Road to Shingle Creek, then east along Shingle Creek to Lake Tohopekaliga, then south along Lake Tohopekaliga to a point on the southeastern boundary of the Eagle Lake Development, then west to the middle of Pleasant Hill Road, then south and down the middle of Pleasant Hill Road to the intersection of Pleasant Hill Road and Reaves Road, then west and south to a point just south of Reaves Road (including all streets and homes opening on Reaves Road except for homes in Reedy Reserve and Poinciana Estates Section C), west of all streets and homes opening on Pleasant Hill Road, west to S. Poinciana Boulevard and Reaves Road, then southeast along the eastern side of S. Poinciana Boulevard (including all streets and homes opening on S. Poinciana Boulevard), to the intersection of S. Poinciana Boulevard, Pleasant Hill Road, and W. Southport Road, then southwest to Reedy Creek, then northwest along Reedy Creek to a point due east of the Lake Marion Creek Wildlife Management Area, then due west and north of the Lake Marion Creek Wildlife Management Area to the Osceola/Polk County line, then north and east along the center of US 17-92 (S. Orange Blossom Trail) to a point at the southwest corner of Good Samaritan Village, then north along the boundary of Good Samaritan Village to Old Tampa Highway, then northeast along Old Tampa Highway to Shingle Creek, then north along shingle creek to the point at S. Poinciana Boulevard and Shingle Creek.



Created by Planning Services
Revised: 4/16/2024 - 8:46 AM
By: R. Newton

Horizon Middle School Attendance Zone Boundary

Valid only for the 2024/2025 School Year

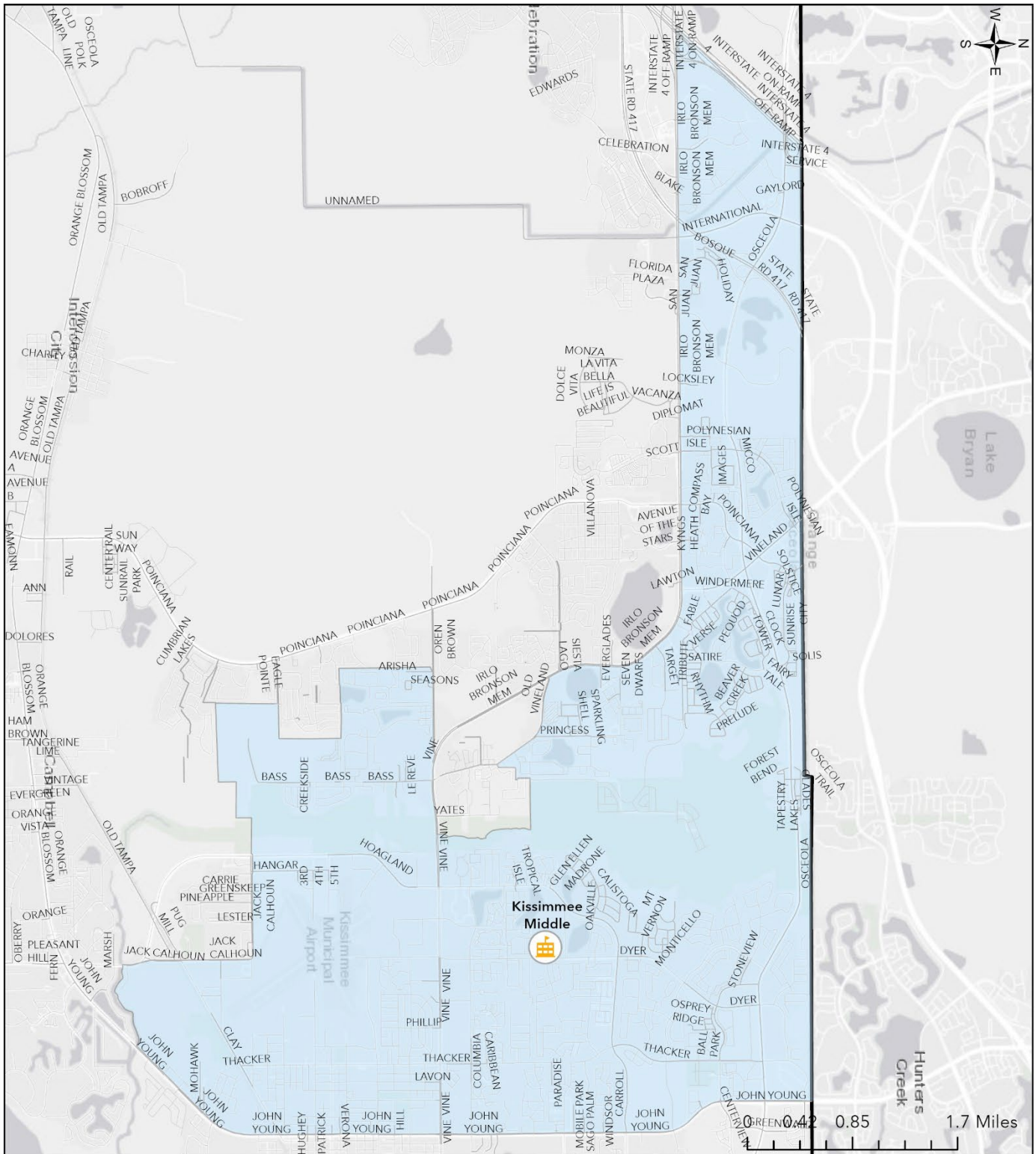
Disclaimer: All data, information, and maps are provided "as is" without any warranty or representation of accuracy, timeliness, or completeness. The School District of Osceola County, Florida (the "School District") cannot accept any responsibility for errors, omissions, or positional accuracy. The School District specifically disclaims any warranty, either expressed or implied, including, without limitation, the implied warranties of merchantability and fitness for a particular purpose. The burden of determining accuracy, timeliness, merchantability, and fitness for a particular use rests solely on the requestor, and the requestor assumes all risk as to quality and performance. In no event will the School District or its staff be liable for any direct, indirect, incidental, special, consequential, or other damages, including without limitation, loss of profit, arising out of the use of the data, information, and maps even if the School District has been advised of the possibility of such damages. The requestor acknowledges and accepts the limitations of the data, information, and maps, including, without limitation, the fact that the data, information, and maps are dynamic and are in a constant state of maintenance, correction, and update.



The School District of Osceola County, Florida
2024/2025 School Year
Attendance Zone Boundary Description

Kissimmee Middle School

All students enclosed by the boundary beginning at the Osceola/Orange County line and traveling south down the middle of N. John Young Parkway (Bermuda Avenue), to Emmett Street, then continuing south on US Highway 17-92 (S. Orange Blossom Trail) to Shingle Creek, then west along Shingle Creek to Pleasant Hill, then north on Pleasant Hill Road to the CSX Railroad, then north down the middle of S. Hoagland Boulevard to the intersection of Suhls Lane, then due west to a point due west of the Bass Road Landfill, then north along the western periphery of the Bass Road Landfill to the end of the property, then east along the periphery of the Bass Road Landfill to a point due east of the Indian Creek subdivision, then north along the Indian Creek subdivision to Yowell Road, then west along Yowell Road (not including any roads that open to Yowell Road) to a point where the Terra Verde Resort and Lake Berkley Resort meet, then due north to Oren Brown Road, then due east to the point of intersection of Oren Brown Road and US Highway 192 (W. Vine St), then east along US Highway 192 (W. Vine St) to a point just west of the 192 Flea Market, then northwest along the periphery of the 192 Flea Market to Little Egret Road, then west to the intersection of Old Vineland Road, then north and west along Old Vineland Road to US Highway 192 (W. Irlo Bronson Memorial Highway), then north down the middle of US Highway 192 (W. Irlo Bronson Memorial Highway) to Interstate 4, then north down the middle of Interstate 4 to the Orange County line, then east along the Osceola/Orange County line to N. John Young Parkway.



Created by Planning Services
Revised: 6/12/2024 - 2:00 PM
By: R. Newton

Kissimmee Middle School Attendance Zone Boundary Map

Valid only for the 2024/2025 School Year

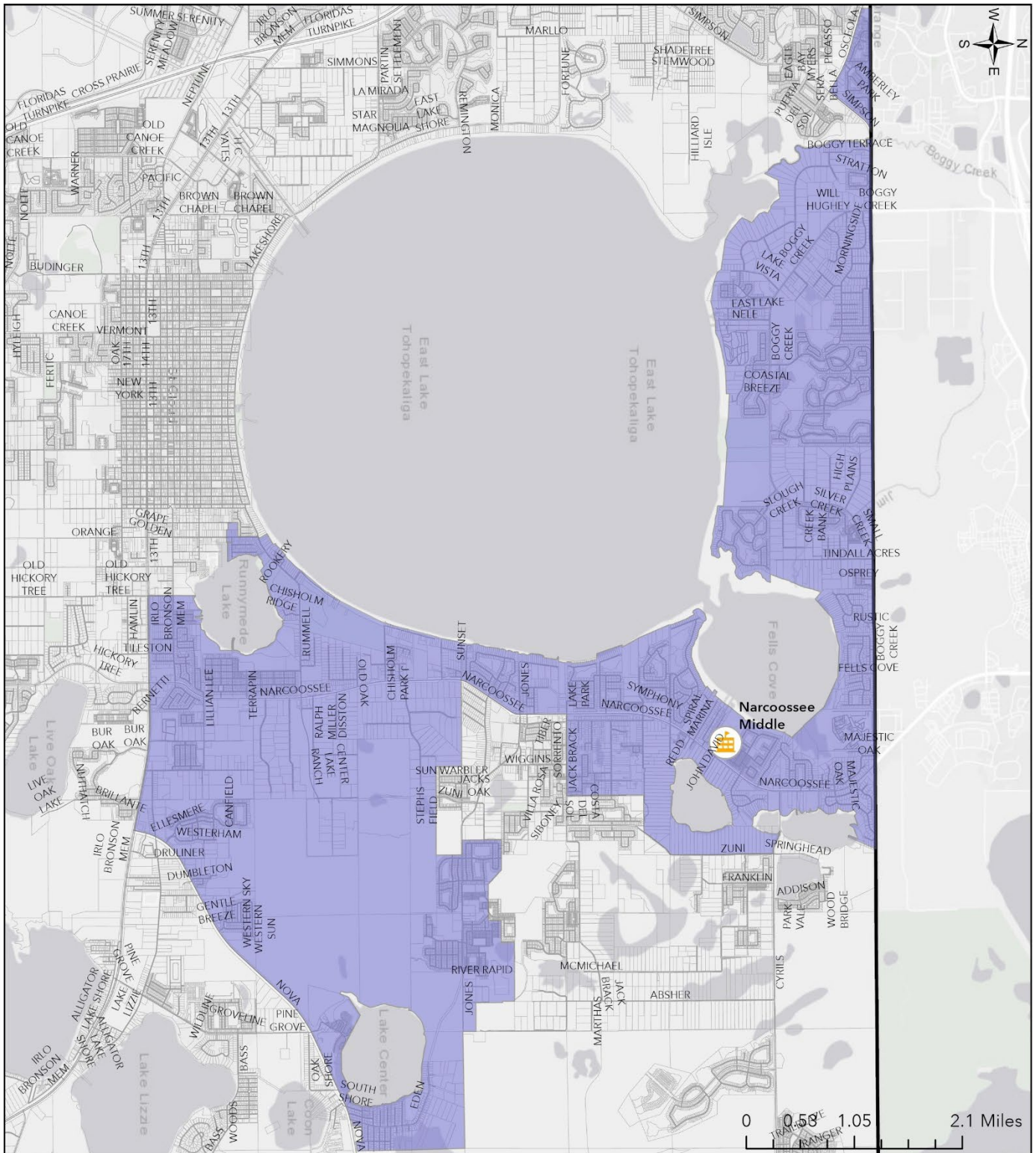
Disclaimer: All data, information, and maps are provided "as is" without any warranty or representation of accuracy, timeliness, or completeness. The School District of Osceola County, Florida (the "School District") cannot accept any responsibility for errors, omissions, or positional accuracy. The School District specifically disclaims any warranty, either expressed or implied, including, without limitation, the implied warranties of merchantability and fitness for a particular purpose. The burden of determining accuracy, timeliness, merchantability, and fitness for a particular use rests solely on the requestor, and the requestor assumes all risk as to quality and performance. In no event will the School District or its staff be liable for any direct, indirect, incidental, special, consequential, or other damages, including without limitation, loss of profit, arising out of the use of the data, information, and maps even if the School District has been advised of the possibility of such damages. The requestor acknowledges and accepts the limitations of the data, information, and maps, including, without limitation, the fact that the data, information, and maps are dynamic and are in a constant state of maintenance, correction, and update.



The School District of Osceola County, Florida
2024/2025 School Year
Attendance Zone Boundary Description

Narcoossee Middle School

All students enclosed by the boundary beginning at the intersection of Simpson Road and E. Osceola Parkway, then west down the middle of E. Osceola Parkway to the intersection of E. Osceola Parkway and Pheasant Run Boulevard, then north to the Osceola/Orange County line, then east along the Osceola/Orange County line to the C-29 Canal, then southwest through the canal to Lake Ajay, then west and south along the northern portion of Lake Ajay to Cyrils Drive, then crossing Cyrils Drive, south, east, then north along the southern portion of Lake Ajay to Cyrils Drive, then east on Cyrils Drive to Zuni Road, then south on Zuni Road to a point lateral with the north border of the Sunset Grove development, then west to Tyson Road, then south on Tyson Road to the intersection of Jack Brack Road, then west on Jack Brack Road to Narcoossee Road, then south on Narcoossee Road to the intersection of Boston Avenue, then east to the northeast corner of the Silver Springs development, then south along the development to its end, then east along the southern periphery of the Silver Springs continuing through The Ranch at St. Cloud to its eastern border, then north along the property line of The Ranch at St. Cloud to Jones Road, then west on Jones Road to the west part of the Tohopekaliga Water Authority lift station, then north along the western periphery of Sienna Ridge to its northwest border, then east along the Sienna Ridge border crossing over Porto Lane, to the northeast corner, then south-east along the border of Sienna Ridge to the southeast corner of the water retention pond, then east thru the Preston Cove development to a point on the southeast corner of the Tohopekaliga Water Authority lift station, then north to the northeast corner of Crossings development, then east to the wetlands conservation of Crossings, then north along to the northwest corner of the wetlands mitigation, then east to Outback Creek Ranch, then south to the end of Jones Road, then east along Central Florida Property Holdings 1200 land to the southeast corner, then south to Nova Road, then southwest down the middle of Nova Road to the intersection of Nova Road and US Highway 192 (E. Irlo Bronson Memorial Highway), then west down the middle of US Highway 192 (E. Irlo Bronson Memorial Highway), to the intersection of US Highway 192 (E. Irlo Bronson Memorial Highway), and Old Hickory Tree Road, then north down the middle of Old Hickory Tree Road to the intersection of Old Hickory Tree Road and E. 10th Street, then due north to the southern shoreline of Runnymede Lake, then north around the western side of Runnymede Lake to a point just west but south of all streets and homes which access Adams Road and to the perimeter of the northeastern most point of the 2-mile walk zone for St. Cloud Middle School, then west to Orange Avenue, then north but west of all streets and homes which access Orange Avenue, excluding Savannah Park, to the intersection of Orange Avenue and Rummell Road, then north along the canal to East Lake Tohopekaliga, then north along the eastern side of East Lake Tohopekaliga and Fells Cove, then south and west along the northern side of Fells Cove and East Lake Tohopekaliga to the mouth of Boggy Creek, then north along Boggy Creek to Simpson Road, then southwest down the middle of Simpson Road to the intersection of E. Osceola Parkway and Simpson Road.



Created by Planning Services
Revised: 4/16/2024 - 8:51 AM
By: R. Newton

Narcoossee Middle School Attendance Zone Boundary

Valid only for the 2024/2025 School Year

Disclaimer: All data, information, and maps are provided "as is" without any warranty or representation of accuracy, timeliness, or completeness. The School District of Osceola County, Florida (the "School District") cannot accept any responsibility for errors, omissions, or positional accuracy. The School District specifically disclaims any warranty, either expressed or implied, including, without limitation, the implied warranties of merchantability and fitness for a particular purpose. The burden of determining accuracy, timeliness, merchantability, and fitness for a particular use rests solely on the requestor, and the requestor assumes all risk as to quality and performance. In no event will the School District or its staff be liable for any direct, indirect, incidental, special, consequential, or other damages, including without limitation, loss of profit, arising out of the use of the data, information, and maps even if the School District has been advised of the possibility of such damages. The requestor acknowledges and accepts the limitations of the data, information, and maps, including, without limitation, the fact that the data, information, and maps are dynamic and are in a constant state of maintenance, correction, and update.



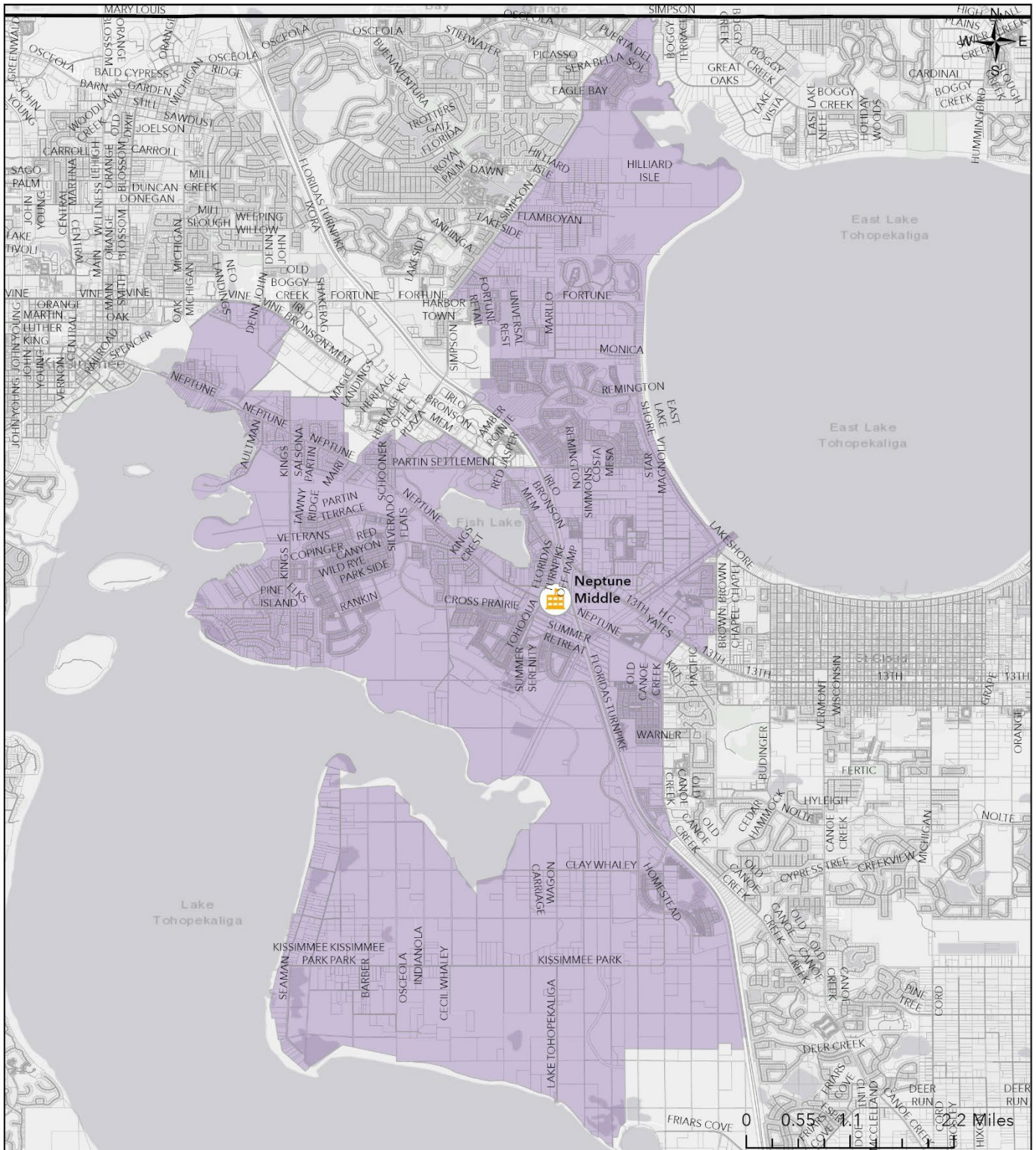
The School District of Osceola County, Florida

2024/2025 School Year

Attendance Zone Boundary Description

Neptune Middle School

All students enclosed by the boundary beginning at the intersection of Osceola/Orange County line and Simpson Road, then southwest down the middle of Simpson Road to the intersection of Simpson Road and Fortune Road, then east down the middle of Fortune Road to the northwest corner of the Jade East subdivision, then south along the western border of the Jade East Subdivision to the Osceola Technical College campus, then east and south along the Osceola Technical College campus, then continue south to the interchange northeast of the intersection of US Highway 192 and Cross Prairie Parkway and the Florida Turnpike, then southeast down the middle of the Florida Turnpike to Partin Settlement Road, then west down the middle of Partin Settlement Road to US Highway 192 (E. Irlo Bronson Memorial Highway), then northwest down the middle of US Highway 192 (E. Irlo Bronson Memorial Highway) but to exclude homes opening to Lepic Lane and NeoCity Way, Heritage Key homes and Magic Landings to the point where Mill Slough crosses US Highway 192, (E. Irlo Bronson Memorial Highway), then southwest along Mill Slough to the point where it enters Lake Tohopekaliga, then southeast along the northern shore of Lake Tohopekaliga, then south along the eastern shore of Lake Tohopekaliga crossing under Neptune Road, then east and south around the eastern side of Lake Tohopekaliga to a point west of Friars Cove Road, then northeast on the north side of Friars Cove Road to exclude all homes opening onto Friars Cove Road to a drainage ditch, then due north along the drainage ditch $\frac{3}{4}$ of a mile, then due west to the Florida Turnpike, then north down the middle of the Florida Turnpike to the Clay Whaley Road overpass, then northeast down the middle of Clay Whaley Road to the intersection of Clay Whaley Road and Old Canoe Creek Road, then north down the middle of Old Canoe Creek Road to the intersection of Old Canoe Creek Road and US Highway 192 (13th Street), then west down the middle of US Highway 192 (13th Street), to Brown Chapel Road, then north on the west side of Brown Chapel Road to East Lake Tohopekaliga excluding homes on Brown Chapel Road, then northwest along the western shore of East Lake Tohopekaliga as it travels north to the point where Boggy Creek flows into East Lake Tohopekaliga, then north on Boggy Creek to the Osceola/Orange County line and Simpson Road.



Created by Planning Services
Revised: 4/15/2024 - 9:48 AM
By: R. Newton

Neptune Middle School Attendance Zone Boundary

Valid only for the 2024/2025 School Year

Disclaimer: All data, information, and maps are provided "as is" without any warranty or representation of accuracy, timeliness, or completeness. The School District of Osceola County, Florida (the "School District") cannot accept any responsibility for errors, omissions, or positional accuracy. The School District specifically disclaims any warranty, either expressed or implied, including, without limitation, the implied warranties of merchantability and fitness for a particular purpose. The burden of determining accuracy, timeliness, merchantability, and fitness for a particular use rests solely on the requestor, and the requestor assumes all risk as to quality and performance. In no event will the School District or its staff be liable for any direct, indirect, incidental, special, consequential, or other damages, including without limitation, loss of profit, arising out of the use of the data, information, and maps even if the School District has been advised of the possibility of such damages. The requestor acknowledges and accepts the limitations of the data, information, and maps, including, without limitation, the fact that the data, information, and maps are dynamic and are in a constant state of maintenance, correction, and update.



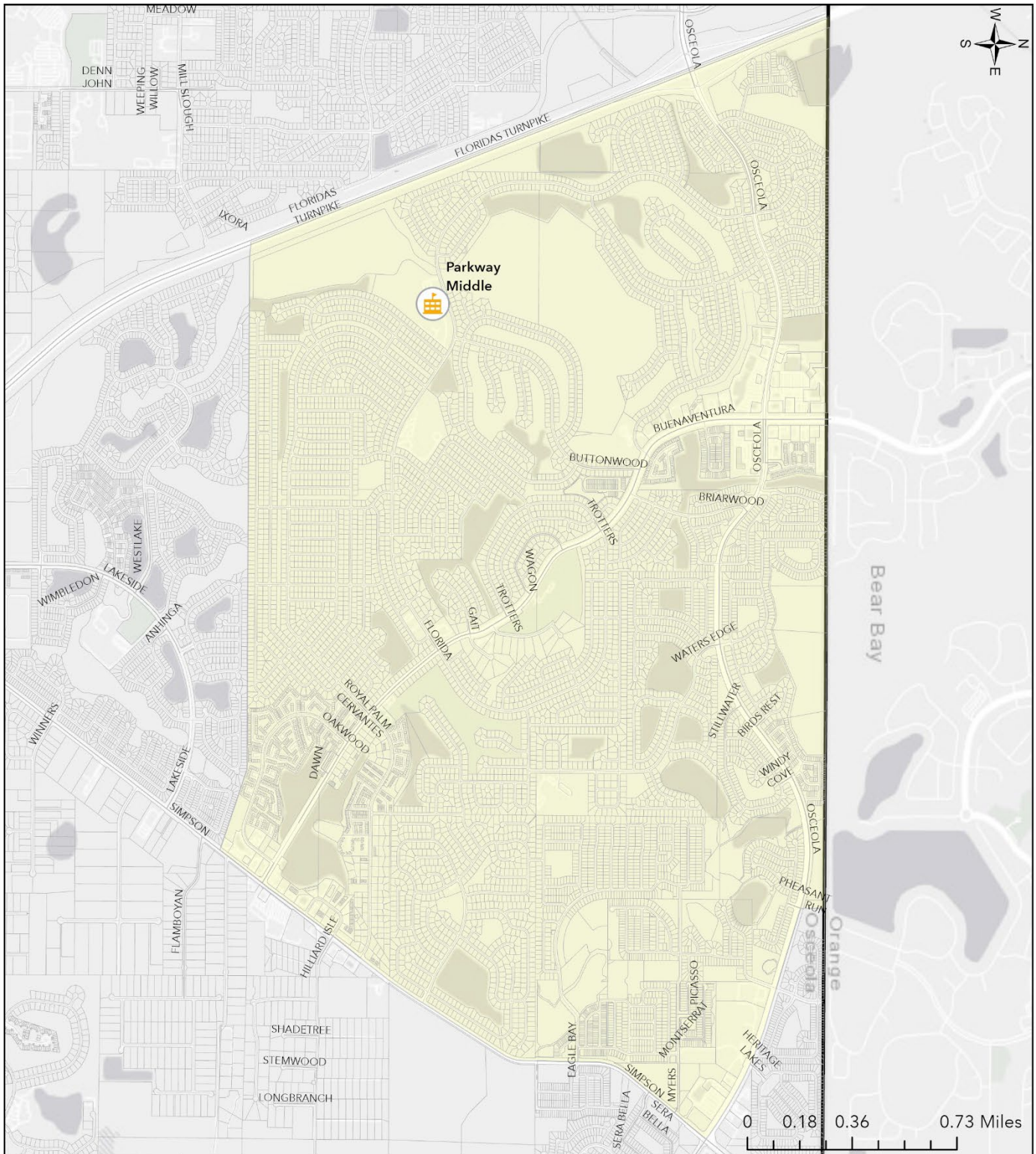
The School District of Osceola County, Florida

2024/2025 School Year

Attendance Zone Boundary Description

Parkway Middle School

All students enclosed by the boundary beginning at the Florida Turnpike at the Osceola/Orange County line, south down the middle of the Florida Turnpike to the southernmost point of the Buenaventura Lakes subdivision, then east and south of all streets and homes opening on La Paz Drive and Oakwood Drive, and north of all streets and homes opening on Lakeside Drive, (excluding Lakeside Estates) to Boggy Creek Road, then north down the middle of Boggy Creek Road to the intersection of E. Osceola Parkway, then west down the middle of E. Osceola Parkway to the intersection of E. Osceola Parkway and Pheasant Run Boulevard, then north to the Osceola/Orange County line, then west along the Osceola/Orange County line to the Florida Turnpike.



Created by Planning Services
Revised: 5/20/2024 - 8:07 AM
By: R. Newton

Parkway Middle School Attendance Zone Boundary

Valid only for the 2024/2025 School Year

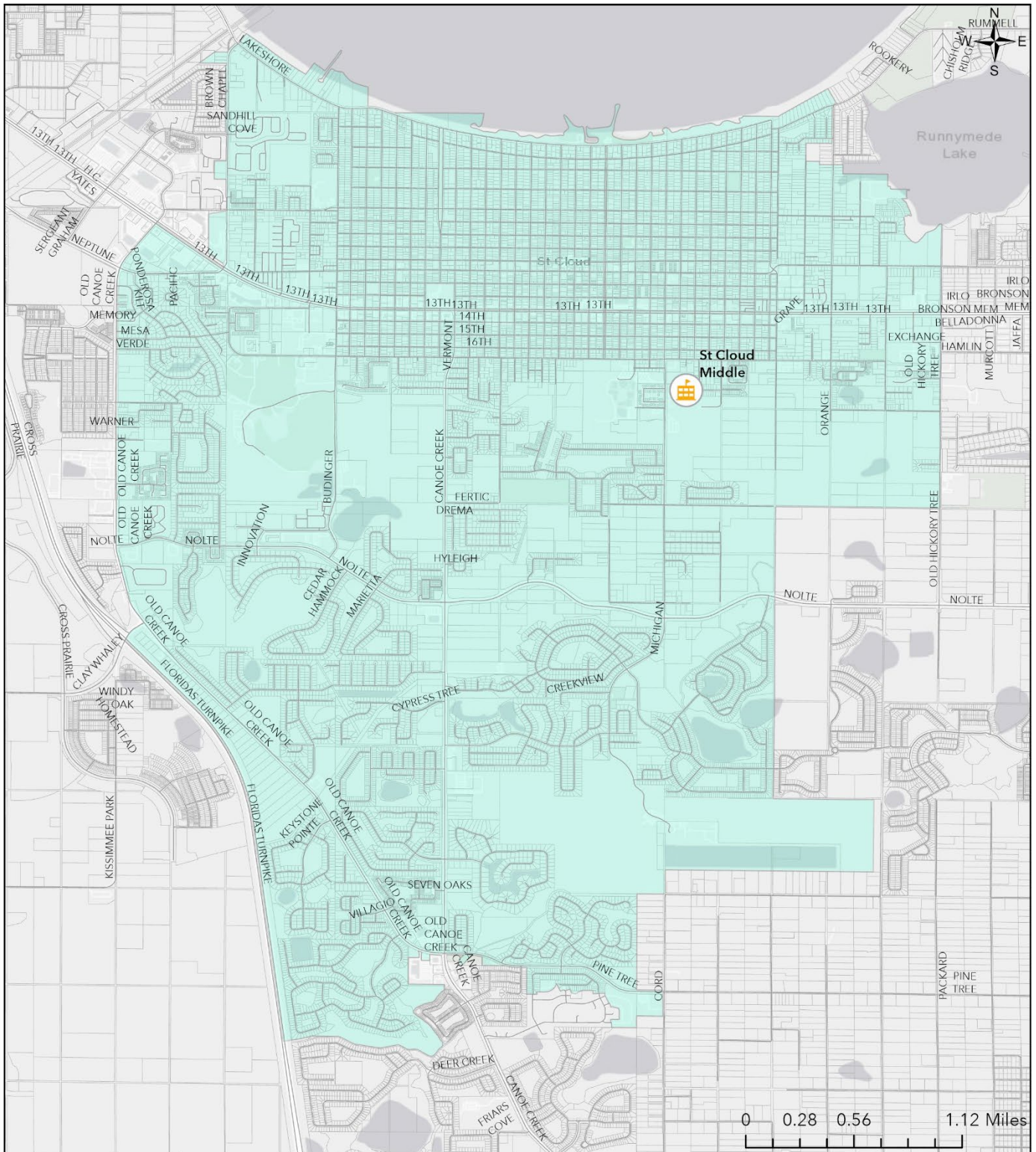
Disclaimer: All data, information, and maps are provided "as is" without any warranty or representation of accuracy, timeliness, or completeness. The School District of Osceola County, Florida (the "School District") cannot accept any responsibility for errors, omissions, or positional accuracy. The School District specifically disclaims any warranty, either expressed or implied, including, without limitation, the implied warranties of merchantability and fitness for a particular purpose. The burden of determining accuracy, timeliness, merchantability, and fitness for a particular use rests solely on the requestor, and the requestor assumes all risk as to quality and performance. In no event will the School District or its staff be liable for any direct, indirect, incidental, special, consequential, or other damages, including without limitation, loss of profit, arising out of the use of the data, information, and maps even if the School District has been advised of the possibility of such damages. The requestor acknowledges and accepts the limitations of the data, information, and maps, including, without limitation, the fact that the data, information, and maps are dynamic and are in a constant state of maintenance, correction, and update.



The School District of Osceola County, Florida
2024/2025 School Year
Attendance Zone Boundary Description

St. Cloud Middle School

All students enclosed by the boundary beginning at the intersection of Brown Chapel Road and Lakeshore Boulevard, then northeast to East Lake Tohopekaliga, then east on the southern bank of East Lake Tohopekaliga to a point north of the intersection of Orange Avenue and Rummell Road, then south on the west side of Orange Avenue excluding homes on Orange Avenue to a point south of Adams Road, then east on the south side of Adams Road including homes on Adams Road to Runnymede Lake, then south along the shore of Runnymede Lake to a point north of Old Hickory Tree Road, then due south to the intersection of Old Hickory Tree Road and E. 10th Street, then south down the middle of Old Hickory Tree Road to the southwest corner of Hickory Tree Community Park, then west along the drainage ditch to a point due south of the southern end of Eastern Ave, then south to the Royal St. Cloud Golf Links, then around the Royal St. Cloud Golf Links to the intersection of Cypress Drive and Cord Avenue, then south on the west side of Cord Avenue excluding homes on Cord Avenue to the intersection of Pine Tree Drive and Cord Avenue, then west on the south side of Pine Tree Drive including streets and homes that open to Pine Tree Drive except Kaleigh Court and Canoe Creek Road, continuing west to Old Canoe Creek Road including all streets and homes that open to Old Canoe Creek Road to the Florida Turnpike, then north down the middle of the Florida Turnpike to the intersection of Clay Whaley Road and Florida Turnpike, then west down the middle of Clay Whaley Road to the intersection of Clay Whaley Road and Old Canoe Creek Road, then north down the middle of Old Canoe Creek Road to the intersection of Old Canoe Creek Road and US Highway 192 (13th Street), then west down the middle of US Highway 192 (13th Street) to the intersection of US Highway 192 (13th Street) and Brown Chapel Road, then north on Brown Chapel Road, including all addresses on Brown Chapel Road, but excluding streets opening on the west side of the road, to the intersection of Brown Chapel Road and Lakeshore Boulevard



Created by Planning Services
Revised: 4/15/2024 - 10:02 AM
By: R. Newton

St. Cloud Middle School Attendance Zone Boundary

Valid only for the 2024/2025 School Year

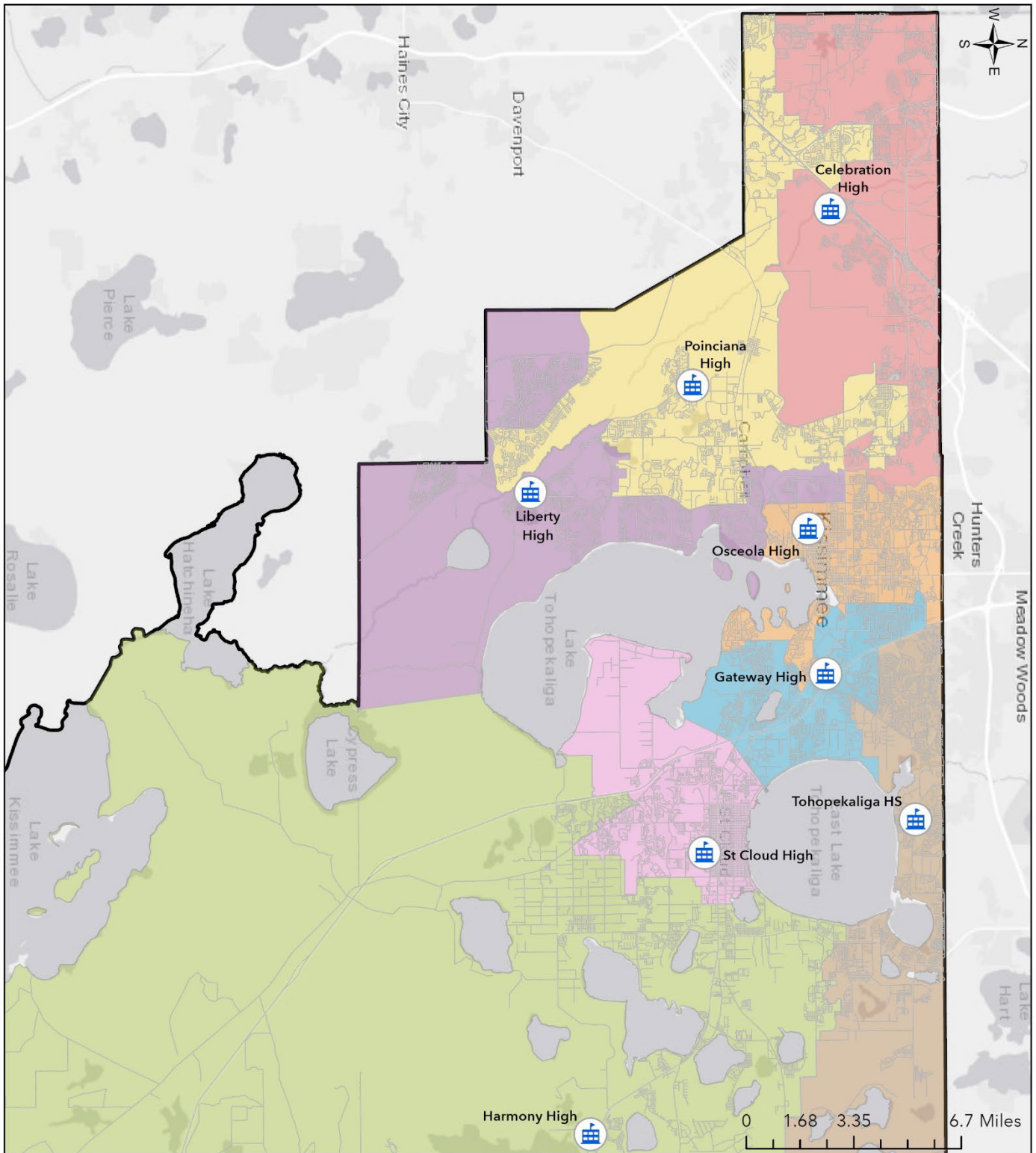
Disclaimer: All data, information, and maps are provided "as is" without any warranty or representation of accuracy, timeliness, or completeness. The School District of Osceola County, Florida (the "School District") cannot accept any responsibility for errors, omissions, or positional accuracy. The School District specifically disclaims any warranty, either expressed or implied, including, without limitation, the implied warranties of merchantability and fitness for a particular purpose. The burden of determining accuracy, timeliness, merchantability, and fitness for a particular use rests solely on the requestor, and the requestor assumes all risk as to quality and performance. In no event will the School District or its staff be liable for any direct, indirect, incidental, special, consequential, or other damages, including without limitation, loss of profit, arising out of the use of the data, information, and maps even if the School District has been advised of the possibility of such damages. The requestor acknowledges and accepts the limitations of the data, information, and maps, including, without limitation, the fact that the data, information, and maps are dynamic and are in a constant state of maintenance, correction, and update.



The School District of Osceola County, Florida

2024/2025 School Year
Attendance Zone Boundaries

High Schools



Created by Planning Services
 Revised: 5/29/2024 - 9:34 AM
 By: R. Newton

Districtwide High Schools Attendance Zone Boundaries

Valid only for the 2024/2025 School Year

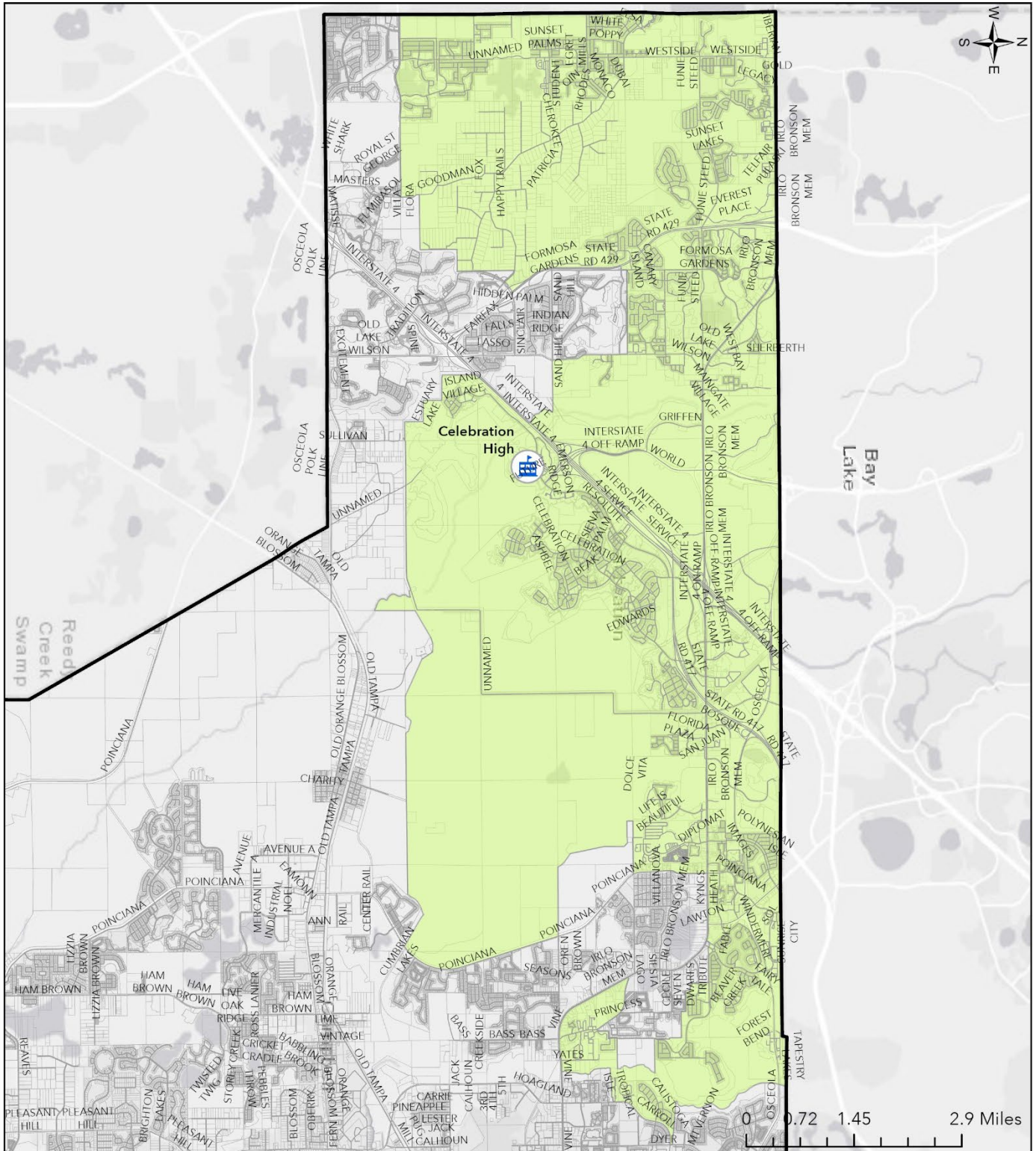
Disclaimer: All data, information, and maps are provided "as is" without any warranty or representation of accuracy, timeliness, or completeness. The School District of Osceola County, Florida (the "School District") cannot accept any responsibility for errors, omissions, or positional accuracy. The School District specifically disclaims any warranty, either expressed or implied, including, without limitation, the implied warranties of merchantability and fitness for a particular purpose. The burden of determining accuracy, timeliness, merchantability, and fitness for a particular use rests solely on the requestor, and the requestor assumes all risk as to quality and performance. In no event will the School District or its staff be liable for any direct, indirect, incidental, special, consequential, or other damages, including without limitation, loss of profit, arising out of the use of the data, information, and maps even if the School District has been advised of the possibility of such damages. The requestor acknowledges and accepts the limitations of the data, information, and maps, including, without limitation, the fact that the data, information, and maps are dynamic and are in a constant state of maintenance, correction, and update.



The School District of Osceola County, Florida
2024/2025 School Year
Attendance Zone Boundary Description

Celebration High School

All students enclosed by the boundary beginning at the point of the intersection of Lake County, Orange County, Polk County, and Osceola County, east along the Osceola/Orange County line to Shingle Creek, then south along Shingle Creek to a point due west of Carroll Street, then south but north of Carroll Street to the intersection of Carroll Street and Dyer Boulevard, then west and south down the center of W. Carroll Street to the intersection of Nanaksar Lane where W. Carroll Street becomes Hoagland Boulevard, then continuing down the middle of Hoagland Boulevard to a point south of Arrow Ridge Road, also the southeast corner of the Ridge at 4100 Apartment Subdivision boundary, then west along the subdivision boundary to Shingle Creek, then south to the centerline of US Highway 192 (W. Vine Street) where it intersects with Shingle Creek, then west and north down the middle of US Highway 192 (W. Vine Street, W. Irlo Bronson Memorial Highway) to the intersection of US Highway 192, (Vine Street/W. Irlo Bronson Memorial Highway) and Old Vineland Road, then east but south of Old Vineland Road to the intersection of Old Vineland Road and Prince Lane, then east but south of Prince Lane to Babb Road, then east but south to Shingle Creek, then north along Shingle Creek to a point east of Nirvana Parkway, then west but north to the intersection of Storey Lake Boulevard and US Highway 192 (W. Irlo Bronson Memorial Highway) excluding all homes opening onto US Highway 192 (W. Irlo Bronson Memorial Highway), then west along US Highway 192, (W. Irlo Bronson Memorial Highway) to the intersection of N. Poinciana Boulevard, then south down the middle of N. Poinciana Boulevard to the intersection of N. Poinciana Boulevard and Camelot Country Way, then west but north of Camelot Country Way to the north end of Camelot Country Way, then west and south along the western edge of a Florida Mitigation Bank to a point east of Oren Brown Road, then east to Oren Brown Road, then east down the middle of Oren Brown Road to the intersection of Oren Brown Road and S. Poinciana Boulevard, then south and west of all streets opening on S. Poinciana Boulevard to a point southwest of the intersection of S. Poinciana Boulevard and Cumbrian Lakes Drive, then west but north of all homes and streets opening to Old Tampa Highway, S. Orange Blossom Trail, and Osceola Polk Line Road to Interstate 4, then north but east of Reedy Creek to a point east of Sand Hill Road, then west to the intersection of Sand Hill Road and N. Old Lake Wilson Road, then north and east of Old Lake Wilson Road to a point south and east of the Windsor Hills development, then west but north to State Road 429, then south down the middle of State Road 429 to Sinclair Road, then southwest but north of Sinclair Road including all streets and homes that open on Happy Trails and Keefer Trail, continuing southwest, (excluding Championsgate), to the intersection of S. Goodman Road and Masters Boulevard, then north but west of S. Goodman Road to a point just north of Bella Citta Boulevard, then west but north of all streets and homes opening on Bella Citta Boulevard to the intersection of Bella Citta Boulevard and Bobcat Road including all streets and homes opening on Bobcat Road, then west and north of all streets and homes opening on Bella Citta Boulevard to the Osceola/Polk County line, then west and north along the Osceola/Polk County line to the point of intersection of Lake County, Orange County, Polk County, and Osceola County.



Created by Planning Services
Revised: 4/15/2024 - 10:07 AM
By: R. Newton

Celebration High School Attendance Zone Boundary

Valid only for the 2024/2025 School Year

Disclaimer: All data, information, and maps are provided "as is" without any warranty or representation of accuracy, timeliness, or completeness. The School District of Osceola County, Florida (the "School District") cannot accept any responsibility for errors, omissions, or positional accuracy. The School District specifically disclaims any warranty, either expressed or implied, including, without limitation, the implied warranties of merchantability and fitness for a particular purpose. The burden of determining accuracy, timeliness, merchantability, and fitness for a particular use rests solely on the requestor, and the requestor assumes all risk as to quality and performance. In no event will the School District or its staff be liable for any direct, indirect, incidental, special, consequential, or other damages, including without limitation, loss of profit, arising out of the use of the data, information, and maps even if the School District has been advised of the possibility of such damages. The requestor acknowledges and accepts the limitations of the data, information, and maps, including, without limitation, the fact that the data, information, and maps are dynamic and are in a constant state of maintenance, correction, and update.



The School District of Osceola County, Florida

2024/2025 School Year

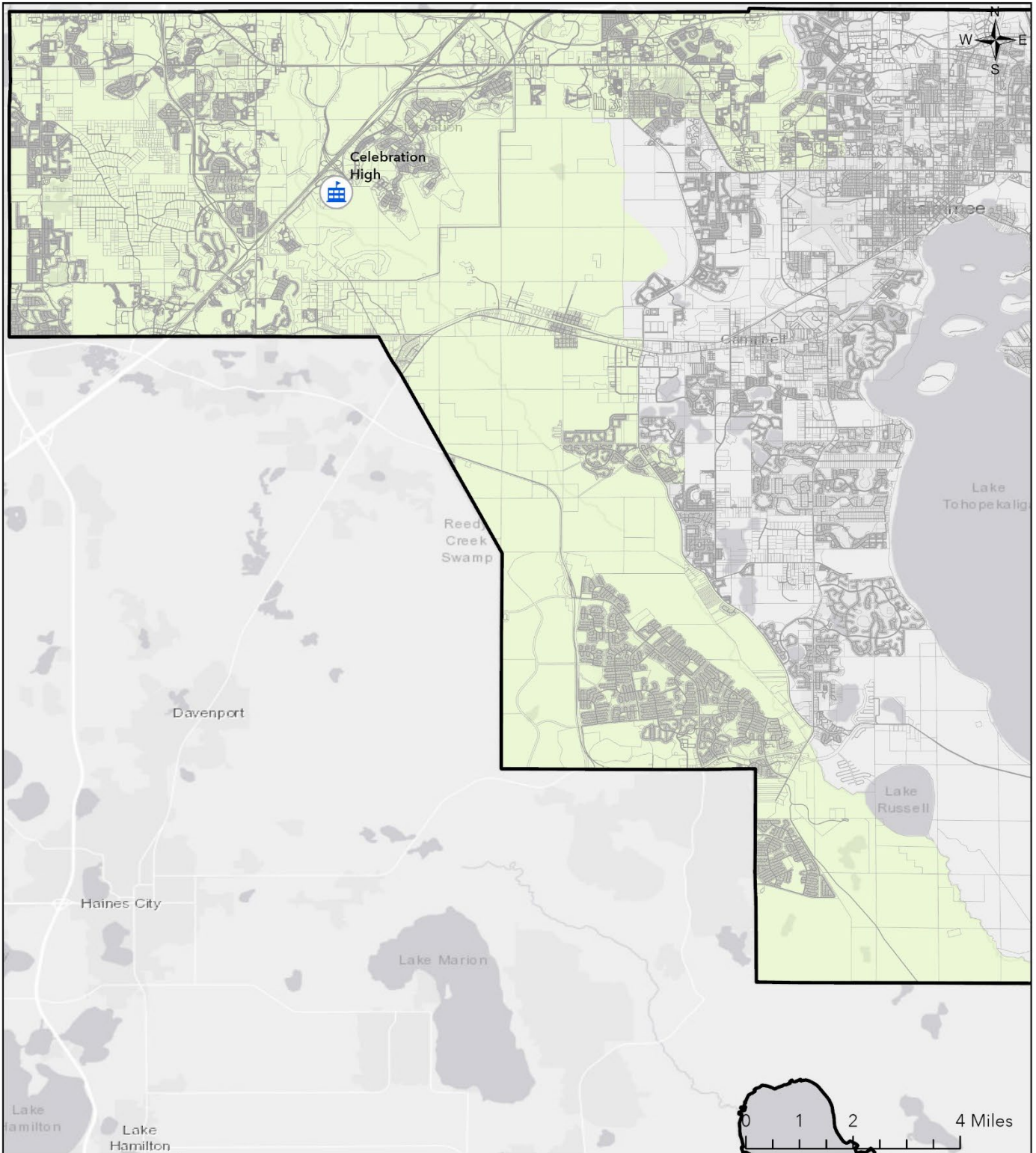
Attendance Zone Boundary Description

Celebration High School

Diploma Programme/International Baccalaureate

This program is open to any student who resides within the approved attendance zone boundary and meets the IB enrollment criteria.

All students enclosed by the boundary beginning at the point of intersection of Lake County, Orange County, and Osceola County, then east along the Osceola/Orange County line to Shingle Creek, then south along Shingle Creek to a point west and north of Carroll Street, then east and north of Carroll Street to the intersection of Carroll Street and N. Dyer Boulevard, then due south to Dyer Boulevard, and W. Donegan Avenue, then to a point due east and north of all streets and homes opening on Dyer Boulevard and west of all streets and homes opening on N. Thacker Avenue, then south to the intersection of Orange Boulevard and Columbia Avenue, then west down the middle of Columbia Avenue to Dyer Boulevard, then south down the middle of Dyer Boulevard to US Highway 192 (W. Vine Street), then west down the middle of US Highway 192 (W. Vine Street) to Oren Brown Road, then west down the middle of Oren Brown Road to N. Poinciana Boulevard, then south and west of all streets and homes opening on N. Poinciana Boulevard and S. Poinciana Boulevard to the intersection of S. Poinciana Boulevard and US Highway 17-92 (S. Orange Blossom Trail), then south down the middle of S. Poinciana Boulevard to Brook Road, then north to a point just north of St. James Park, then east to a point just east of St. James Park, then south to the southeastern most point of Trafalgar Village, then west and north to the intersection of Trafalgar Boulevard and S. Poinciana Boulevard, then south down the middle S. Poinciana Boulevard to the intersection of S. Poinciana Boulevard, Pleasant Hill Road, and W. Southport Road, then south down the middle of Pleasant Hill Road to Reedy Creek, then southeast along Reedy Creek to the Osceola/Polk County Line, then west and north along the Osceola/Polk County line to the intersection of Lake County, Orange County, and Osceola County.



Created by Planning Services
 Revised: 4/23/2024 - 9:46 AM
 By: R. Newton

Celebration High School Diploma Programme/International Baccalaureate Attendance Zone Boundary

Valid only for the 2024/2025 School Year

Disclaimer: All data, information, and maps are provided "as is" without any warranty or representation of accuracy, timeliness, or completeness. The School District of Osceola County, Florida (the "School District") cannot accept any responsibility for errors, omissions, or positional accuracy. The School District specifically disclaims any warranty, either expressed or implied, including, without limitation, the implied warranties of merchantability and fitness for a particular purpose. The burden of determining accuracy, timeliness, merchantability, and fitness for a particular use rests solely on the requestor, and the requestor assumes all risk as to quality and performance. In no event will the School District or its staff be liable for any direct, indirect, incidental, special, consequential, or other damages, including without limitation, loss of profit, arising out of the use of the data, information, and maps even if the School District has been advised of the possibility of such damages. The requestor acknowledges and accepts the limitations of the data, information, and maps, including, without limitation, the fact that the data, information, and maps are dynamic and are in a constant state of maintenance, correction, and update.



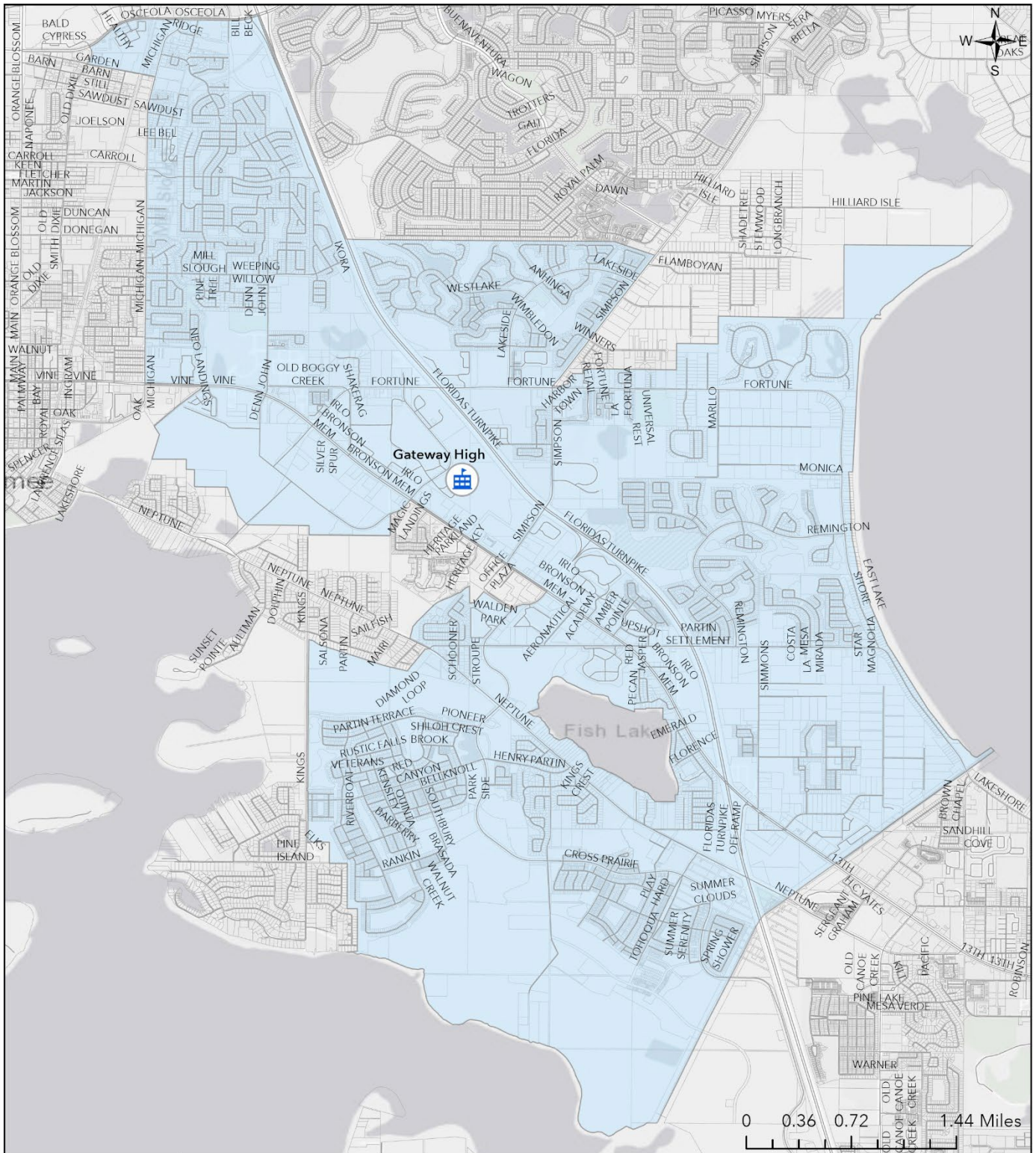
The School District of Osceola County, Florida

2024/2025 School Year

Attendance Zone Boundary Description

Gateway High School

All students enclosed by the boundary beginning at the point of intersection of the Florida Turnpike and E. Osceola Parkway, then south down the middle of the Florida Turnpike to the northwest corner of the Lakeside Estates development, then east along the northern border of Lakeside Estates to Simpson Road, then southwest along Simpson Road to the intersection of Simpson Road and Fortune Road, then east but north along Fortune Road including all homes and streets accessed by Fortune Road and the Plaza Lakes Property to East Lake Tohopekaliga, then south along the western bank of East Lake Tohopekaliga, to the St. Cloud Canal, then southwest along the St. Cloud Canal to a point where the St. Cloud Canal enters Lake Tohopekaliga, then northwest along Lake Tohopekaliga to the southeast corner of and excluding Kings Point Subdivision, then northeast to Kings Highway, then north but east of Kings Highway excluding all homes on Kings Highway to a point south of Neptune Road, then southwest to exclude all homes and streets opening to Neptune Road to Partin Settlement Road, then northwest down the middle of Neptune Road to Bass Slough, then northeast along Bass Slough to a point on the north corner of Neptune Pointe Subdivision, then south to a point on the north corner of Walden Park, then north to a point northwest of the end of Lepic Lane, then southeast but south of Lepic Lane excluding all homes on Lepic Lane to the intersection of Lepic Lane and Cross Prairie Parkway, then northeast down the middle of Cross Prairie Parkway to the intersection of US Highway 192 (E. Irlo Bronson Memorial Highway) and Cross Prairie Parkway, then north and west down the middle of US Highway 192 (E. Irlo Bronson Memorial Highway) to NeoCity Way, then continuing north and west US Highway 192 (E. Irlo Bronson Memorial Highway) including all homes and streets accessed by US Highway 192 (E. Irlo Bronson Memorial Highway) to Mill Slough, then continuing north and west down the middle of US Highway 192 (E. Irlo Bronson Memorial Highway) to the intersection of Michigan Avenue, then north down the middle of Michigan Avenue to the intersection of Garden Street, then north and west down the middle of Garden Street to the intersection of Old Dixie Highway, then north down the middle of Old Dixie Highway to the intersection of E. Osceola Parkway, then east down the middle of E. Osceola Parkway to the intersection of the Florida Turnpike and E. Osceola Parkway.



Created by Planning Services
Revised: 4/15/2024 - 10:09 AM
By: R. Newton

Gateway High School Attendance Zone Boundary

Valid only for the 2024/2025 School Year

Disclaimer: All data, information, and maps are provided "as is" without any warranty or representation of accuracy, timeliness, or completeness. The School District of Osceola County, Florida (the "School District") cannot accept any responsibility for errors, omissions, or positional accuracy. The School District specifically disclaims any warranty, either expressed or implied, including, without limitation, the implied warranties of merchantability and fitness for a particular purpose. The burden of determining accuracy, timeliness, merchantability, and fitness for a particular use rests solely on the requestor, and the requestor assumes all risk as to quality and performance. In no event will the School District or its staff be liable for any direct, indirect, incidental, special, consequential, or other damages, including without limitation, loss of profit, arising out of the use of the data, information, and maps even if the School District has been advised of the possibility of such damages. The requestor acknowledges and accepts the limitations of the data, information, and maps, including, without limitation, the fact that the data, information, and maps are dynamic and are in a constant state of maintenance, correction, and update.

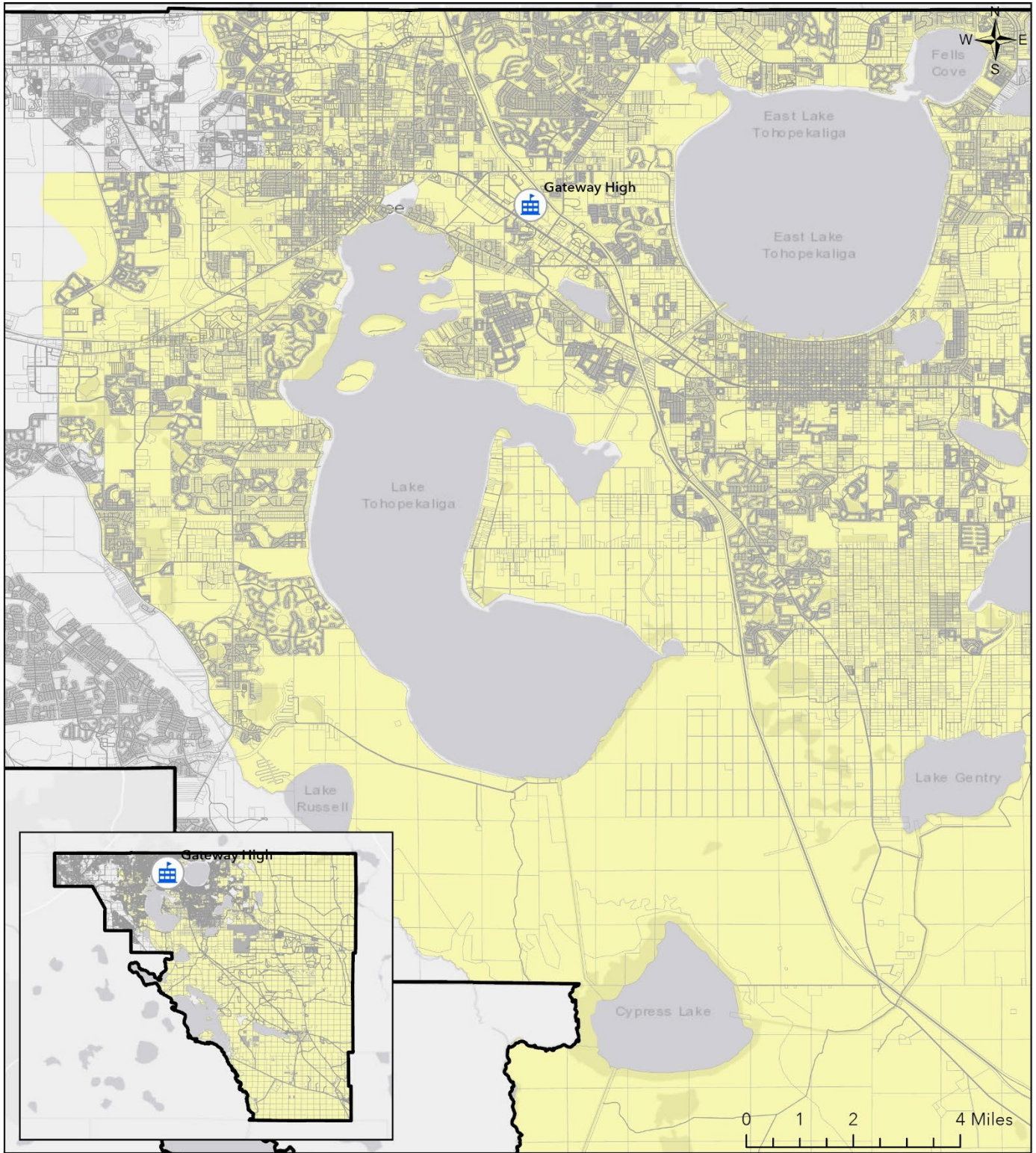


The School District of Osceola County, Florida
2024/2025 School Year
Attendance Zone Boundary Description

Gateway High School
Diploma Programme/International Baccalaureate

This program is open to any student who resides within the approved attendance zone boundary and meets the IB enrollment criteria.

All students enclosed by the boundary beginning at the Orange County line and Shingle Creek, then east along the Osceola/Orange County line to Brevard County, then south along the Osceola/Brevard County line and the Osceola/Indian River County line to the Okeechobee County line, then west along the Osceola/Okeechobee County line to Polk County, then north along the Osceola/Polk County line to Lake Cypress, then north and east around the shore of Lake Cypress to the tip of Reedy Creek, then west and north along Reedy Creek to Pleasant Hill Road, then north down the middle of Pleasant Hill Road to the intersection of Pleasant Hill Road, W. Southport Road, and S. Poinciana Boulevard, then north down the middle of S. Poinciana Boulevard to Trafalgar Boulevard, then south and to a point just west of Trafalgar Village, then east to the southeastern most point of Trafalgar Village, then north to a point just northeast of St. James Park, then west to a point just northwest of St. James Park, then southwest to the intersection of Brook Road and S. Poinciana Boulevard, then north down the middle of S. Poinciana Boulevard to the intersection of S. Poinciana Boulevard and US Highway 17-92 (S. Orange Blossom Trail), then crossing over US Highway 17-92 (S. Orange Blossom Trail) north and to the west of all streets and homes opening on S. Poinciana Boulevard, then north and west of all streets opening on N. Poinciana Boulevard to a point due west of Oren Brown Road, then east down the middle of Oren Brown Road to US Highway 192 (W. Vine Street), then east down the middle of US Highway 192 (W. Vine Street) to Dyer Boulevard, then north down the middle of Dyer Boulevard to Columbia Avenue, then east down the middle of Columbia Avenue to Orange Boulevard, then north and west of all streets opening on N. Thacker Avenue and east of all streets opening on Dyer Boulevard to a point just due east of W. Donegan Avenue, then east to Dyer Boulevard, then due north to the intersection of Dyer Boulevard and Carroll Street, then west and north of Carroll Street to Shingle Creek, then north along Shingle Creek to the Osceola/Orange County line.



Created by Planning Services
Revised: 4/23/2024 - 9:50 AM
By: R. Newton

Gateway High School Diploma Programme/International Baccalaureate Attendance Zone Boundary

Valid only for the 2024/2025 School Year

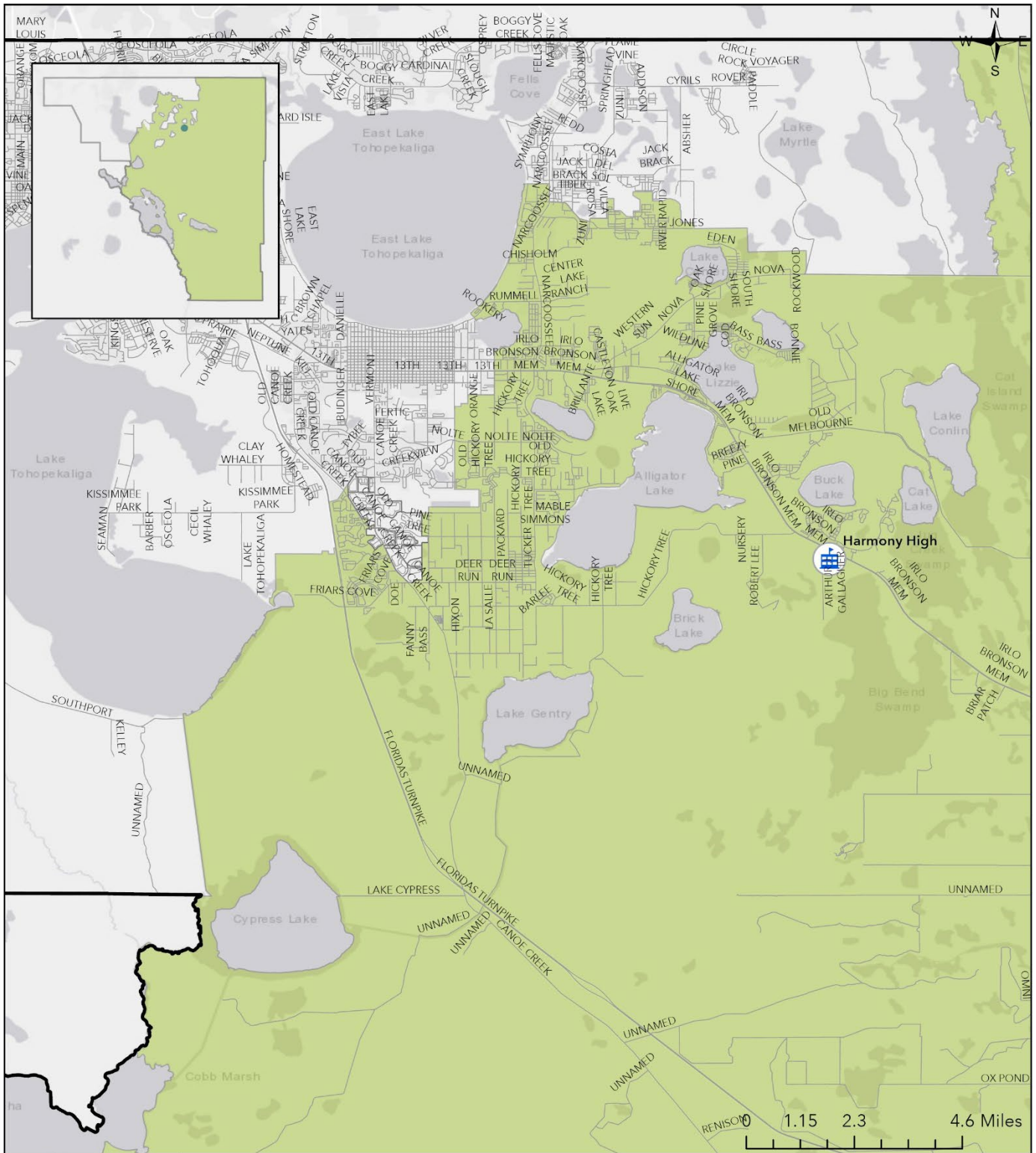
Disclaimer: All data, information, and maps are provided "as is" without any warranty or representation of accuracy, timeliness, or completeness. The School District of Osceola County, Florida (the "School District") cannot accept any responsibility for errors, omissions, or positional accuracy. The School District specifically disclaims any warranty, either expressed or implied, including, without limitation, the implied warranties of merchantability and fitness for a particular purpose. The burden of determining accuracy, timeliness, merchantability, and fitness for a particular use rests solely on the requestor, and the requestor assumes all risk as to quality and performance. In no event will the School District or its staff be liable for any direct, indirect, incidental, special, consequential, or other damages, including without limitation, loss of profit, arising out of the use of the data, information, and maps even if the School District has been advised of the possibility of such damages. The requestor acknowledges and accepts the limitations of the data, information, and maps, including, without limitation, the fact that the data, information, and maps are dynamic and are in a constant state of maintenance, correction, and update.



The School District of Osceola County, Florida
2024/2025 School Year
Attendance Zone Boundary Description

Harmony High School

All students enclosed by the boundary beginning at the intersection of Orange County, Osceola County, and Brevard County, then south along the Osceola/Brevard County line and the Osceola/Indian River County line to the Okeechobee County line, then west along the Osceola/Okeechobee County line to Polk County, then north along the Osceola/Polk County line to Lake Cypress, then northeast around the shore of Lake Cypress to the canal connecting Lake Cypress to Lake Tohopekaliga, then north along the canal to Lake Tohopekaliga, then around the east side of Lake Tohopekaliga to a point just north of Friars Cove Road, then east to the Florida Turnpike, then north along the Florida Turnpike to a point northwest of the Keystone Pointe subdivision at the intersection of the Florida Turnpike and the drainage ditch, then northeast along the drainage ditch to Canoe Creek Estates, then south along Canoe Creek Estates to Old Canoe Creek Road, then southeast along Old Canoe Creek Road to include all roads opening onto Old Canoe Creek Road (except Seven Oaks Dr) to the intersection of Canoe Creek Road, then southeast along Canoe Creek Road (except the Publix Shopping Plaza at Canoe Creek Road and Old Canoe Creek Road and Portofino Vista) to Deer Run Road, then east on Deer Run Road to a point approximately 1,375 feet from the beginning at the eastern border of Whaley's Creek. Then north along said border to where the point meets School District property along Pine Tree Road, then east along said border to Cord Ave, then north to Pine Tree Dr, then west to a point along the western edge of the lot abutting Pine Tree and Cord Ave, then north along the eastern periphery of Sawgrass, north to the St. Cloud Royal Links golf course to a point northwest of Cypress Drive and the St. Cloud City limits, then east along the St. Cloud City limits to a point west of La Salle Avenue, then north but west of La Salle Avenue, then west along the northern boundary of the Royal St. Cloud Golf Links to the southeast corner of the Southern Pines Subdivision, then continuing due north to the southern end of Eastern Avenue, then continue northwest on the border of the Wafford Family Trust and the Clay Jowers Family Trust to the western end of E. 19th Street, then east down the middle of E. 19th Street to Old Hickory Tree Road, then north down the middle of Old Hickory Tree Road to E. 10th Street, then due north to a point just south of the south side of Lake Runnymede, then northeast of Lake Runnymede to the north side of Lake Runnymede to the canal that connects Lake Runnymede to East Lake Tohopekaliga, then northeast along the canal to East Lake Tohopekaliga, then north along the east side of East Lake Tohopekaliga to a point west of the north end of Oak Shore Drive, then due west to N. Narcoossee Road, then south down the middle of N. Narcoossee Road to the intersection of Narcoossee Road and Jones Road, then south and east down the center of Jones Road to the intersection of Jones Road and Eagle Road, then east along Jones Road and following the northern boundaries of the Sienna Reserve and Preston Cove Subdivisions including all homes and streets accessed by Jones Road to a point directly south of the southernmost point of Outback Road, then directly east following the northern boundary of the New Eden on the Lakes Subdivision to the easternmost point of said subdivision, then south and east to the intersection of Nova Road and Sun Grove Lane, then east down the middle of Nova Road to a point at the easternmost point of the Sunbridge NED, then following the Sunbridge NED boundary north to the Orange County line, then east along the Osceola/Orange County line to Brevard County.



Created by Planning Services
Revised: 4/16/2024 - 2:47 PM
By: R. Newton

Harmony High School Attendance Zone Boundary

Valid only for the 2024/2025 School Year

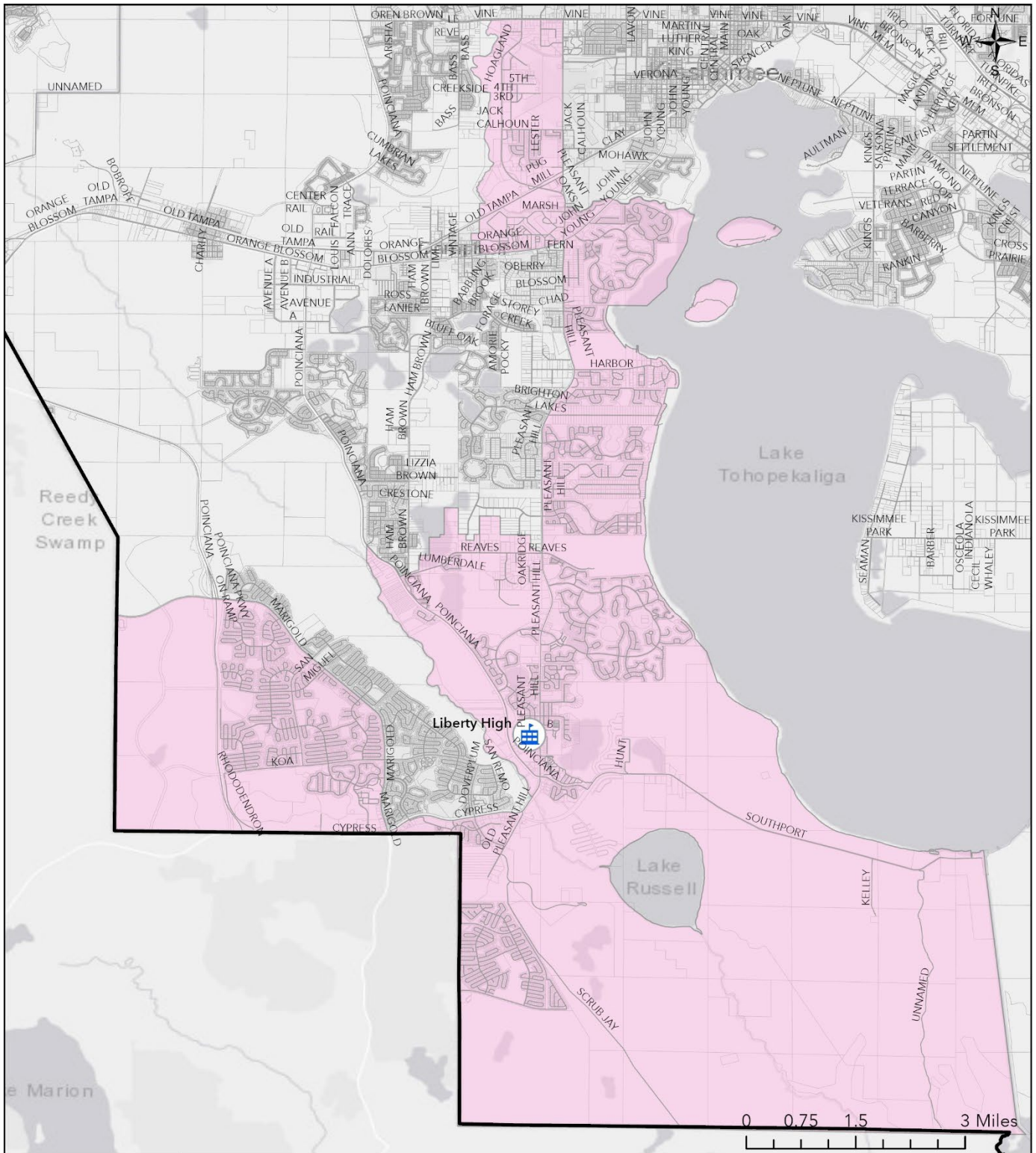
Disclaimer: All data, information, and maps are provided "as is" without any warranty or representation of accuracy, timeliness, or completeness. The School District of Osceola County, Florida (the "School District") cannot accept any responsibility for errors, omissions, or positional accuracy. The School District specifically disclaims any warranty, either expressed or implied, including, without limitation, the implied warranties of merchantability and fitness for a particular purpose. The burden of determining accuracy, timeliness, merchantability, and fitness for a particular use rests solely on the requestor, and the requestor assumes all risk as to quality and performance. In no event will the School District or its staff be liable for any direct, indirect, incidental, special, consequential, or other damages, including without limitation, loss of profit, arising out of the use of the data, information, and maps even if the School District has been advised of the possibility of such damages. The requestor acknowledges and accepts the limitations of the data, information, and maps, including, without limitation, the fact that the data, information, and maps are dynamic and are in a constant state of maintenance, correction, and update.



The School District of Osceola County, Florida
2024/2025 School Year
Attendance Zone Boundary Description

Liberty High School

All students enclosed by the boundary beginning at US Highway 192 (W. Vine Street) and Shingle Creek, then south along Shingle Creek to the Good Samaritan Community, then west of the Good Samaritan Community to US Highway 17-92 (S. Orange Blossom Trail), then east down the middle of US Highway 17-92 (S. Orange Blossom Trail) to Pleasant Hill Road, then south down the middle of Pleasant Hill Road to Reaves Road, then west and north of all streets and homes opening on Reaves Road to S. Poinciana Boulevard, then east to Reedy Creek, then south along Reedy Creek to Cypress Parkway, then south down the middle of Cypress Parkway to Marigold Avenue, then north down the middle of Marigold Avenue, then due west to the Polk County line, then southeast along the Polk County Line to the Southport Canal, then north along the Southport Canal to Lake Tohopekaliga, then north and west along Lake Tohopekaliga to Shingle Creek including Paradise Island and Makinson Island, then west along Shingle Creek to Pleasant Hill Road, then north down the middle of Pleasant Hill Road to Jack Calhoun Drive, then north down the middle of Jack Calhoun Drive to Florida Coach Drive, then due north through the airport to Dyer Boulevard, then north down the middle of Dyer Boulevard to US Highway 192 (W. Vine Street), then west down the middle of US Highway 192 (W. Vine Street) to Shingle Creek.



Created by Planning Services
 Revised: 4/15/2024 - 10:16 AM
 By: R. Newton

Liberty High School Attendance Zone Boundary

Valid only for the 2024/2025 School Year

Disclaimer: All data, information, and maps are provided "as is" without any warranty or representation of accuracy, timeliness, or completeness. The School District of Osceola County, Florida (the "School District") cannot accept any responsibility for errors, omissions, or positional accuracy. The School District specifically disclaims any warranty, either expressed or implied, including, without limitation, the implied warranties of merchantability and fitness for a particular purpose. The burden of determining accuracy, timeliness, merchantability, and fitness for a particular use rests solely on the requestor, and the requestor assumes all risk as to quality and performance. In no event will the School District or its staff be liable for any direct, indirect, incidental, special, consequential, or other damages, including without limitation, loss of profit, arising out of the use of the data, information, and maps even if the School District has been advised of the possibility of such damages. The requestor acknowledges and accepts the limitations of the data, information, and maps, including, without limitation, the fact that the data, information, and maps are dynamic and are in a constant state of maintenance, correction, and update.



The School District of Osceola County, Florida
2024/2025 School Year
Attendance Zone Boundary Description

NeoCity Academy

The school has no boundary. It is open to any students in the County who meet the school's criteria.

THIS PAGE WAS INTENTIONALLY LEFT BLANK



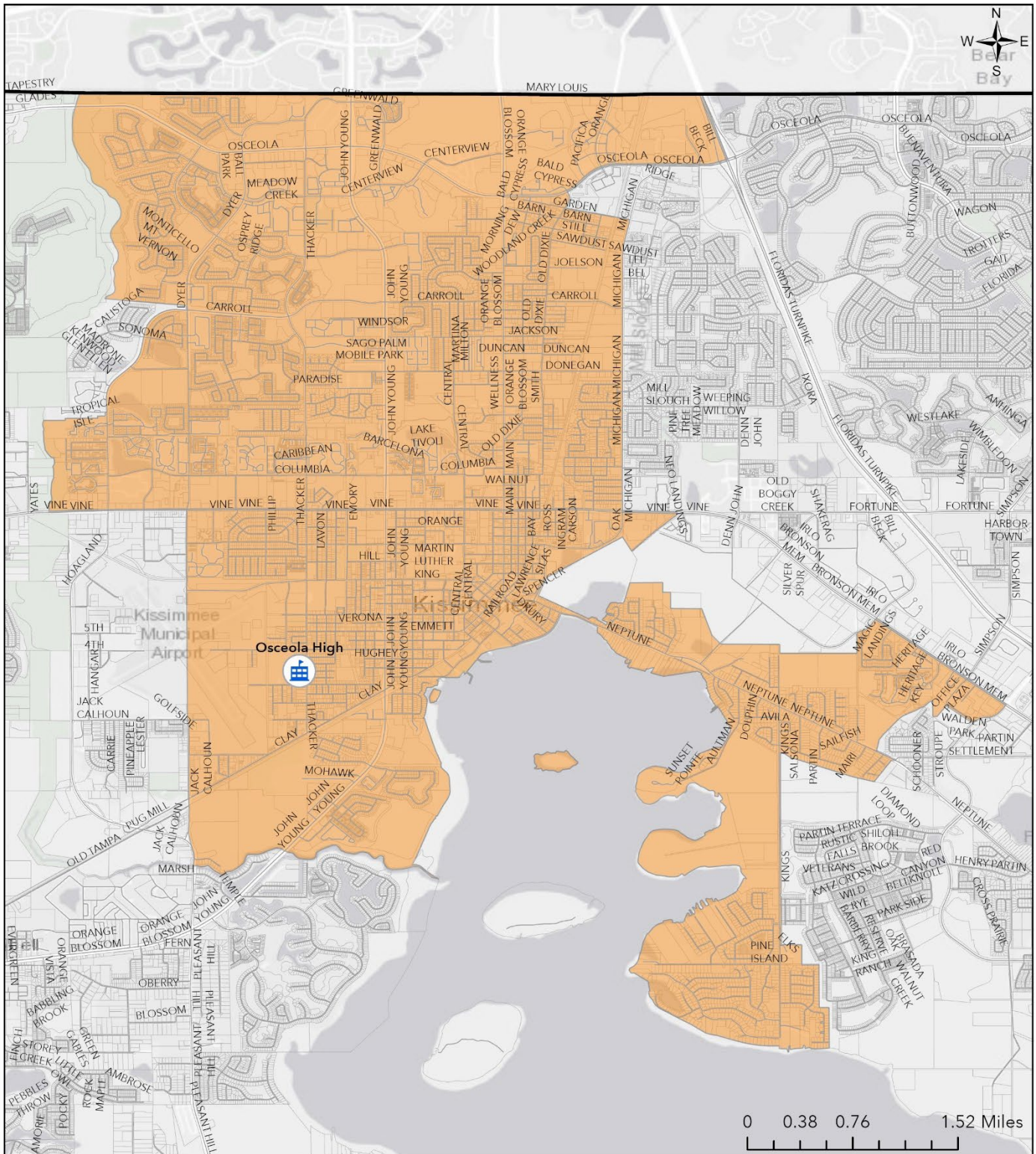
The School District of Osceola County, Florida

2024/2025 School Year

Attendance Zone Boundary Description

Osceola High School

All students enclosed by the boundary beginning at the point of the intersection of Shingle Creek and Osceola/Orange County line, east on the Osceola/Orange County line to the Florida Turnpike, then south down the middle of the Florida Turnpike to E. Osceola Parkway, then west down the middle of E. Osceola Parkway to the intersection of Old Dixie Highway, then south down the middle of Old Dixie Highway to the intersection of Garden Street, then east down the middle of Garden Street to the intersection of Garden Street and Michigan Avenue, then south down the middle of Michigan Avenue to US Highway 192 (Vine Street), then east down the middle of US Highway 192 (Vine Street) to Mill Slough, then south and west along Mill Slough to the northwestern point of the Lake Tohopekaliga shoreline, then east along the western border of Lake Tohopekaliga to a point just north of all homes and streets opening to Neptune Road, to a point just south of US 192 (Vine Street), then north to NeoCity Way, then north down the middle of NeoCity Way to US 192 (Vine Street), excluding all homes and streets opening to US Highway 192 (Vine Street), then continuing down the middle of US 192 (Vine Street) to Cross Prairie Parkway, then south down the middle of Cross Prairie Parkway to Lepic Lane, then northwest but south of Lepic Lane including all homes on Lepic Lane, then continuing northwest to Bass Slough, then southwest along Bass Slough to Neptune Road, then southeast to include homes and streets opening on Meadow Spring Court, then west along Partin Canal to Kings Highway, then south down the middle of Kings Highway to Elks Way, then continue south to include all homes and streets opening on Kings Highway to Lake Tohopekaliga, then north around the east side of Lake Tohopekaliga including Grass Island, then south around the west side of Lake Tohopekaliga to Shingle Creek, then west along Shingle Creek to Pleasant Hill Road, then north down the middle of Pleasant Hill Road to Jack Calhoun Drive, then north down the middle of Jack Calhoun Drive, then due north through the airport to the intersection of US 192 (Vine Street) and Dyer Boulevard, then west down the middle of US 192 (Vine Street) to a point where Shingle Creek intersects Dyer Boulevard, then north along Shingle Creek to a point at the northwest boundary of the Villas Del Sol Subdivision, then east along the north boundary line to Hoagland Boulevard, then north down the middle of Hoagland Boulevard to the intersection of Nanaksar Lane, where Hoagland becomes W. Carroll Street, then north along W. Carroll Street to the intersection of W. Carroll and Dyer Boulevard, then to a point just north of Carroll Street, then due west to Shingle Creek, then north along Shingle Creek to the Osceola/Orange County line.



Created by Planning Services
Revised: 4/15/2024 - 10:19 AM
By: R. Newton

Osceola High School Attendance Zone Boundary

Valid only for the 2024/2025 School Year

Disclaimer: All data, information, and maps are provided "as is" without any warranty or representation of accuracy, timeliness, or completeness. The School District of Osceola County, Florida (the "School District") cannot accept any responsibility for errors, omissions, or positional accuracy. The School District specifically disclaims any warranty, either expressed or implied, including, without limitation, the implied warranties of merchantability and fitness for a particular purpose. The burden of determining accuracy, timeliness, merchantability, and fitness for a particular use rests solely on the requestor, and the requestor assumes all risk as to quality and performance. In no event will the School District or its staff be liable for any direct, indirect, incidental, special, consequential, or other damages, including without limitation, loss of profit, arising out of the use of the data, information, and maps even if the School District has been advised of the possibility of such damages. The requestor acknowledges and accepts the limitations of the data, information, and maps, including, without limitation, the fact that the data, information, and maps are dynamic and are in a constant state of maintenance, correction, and update.



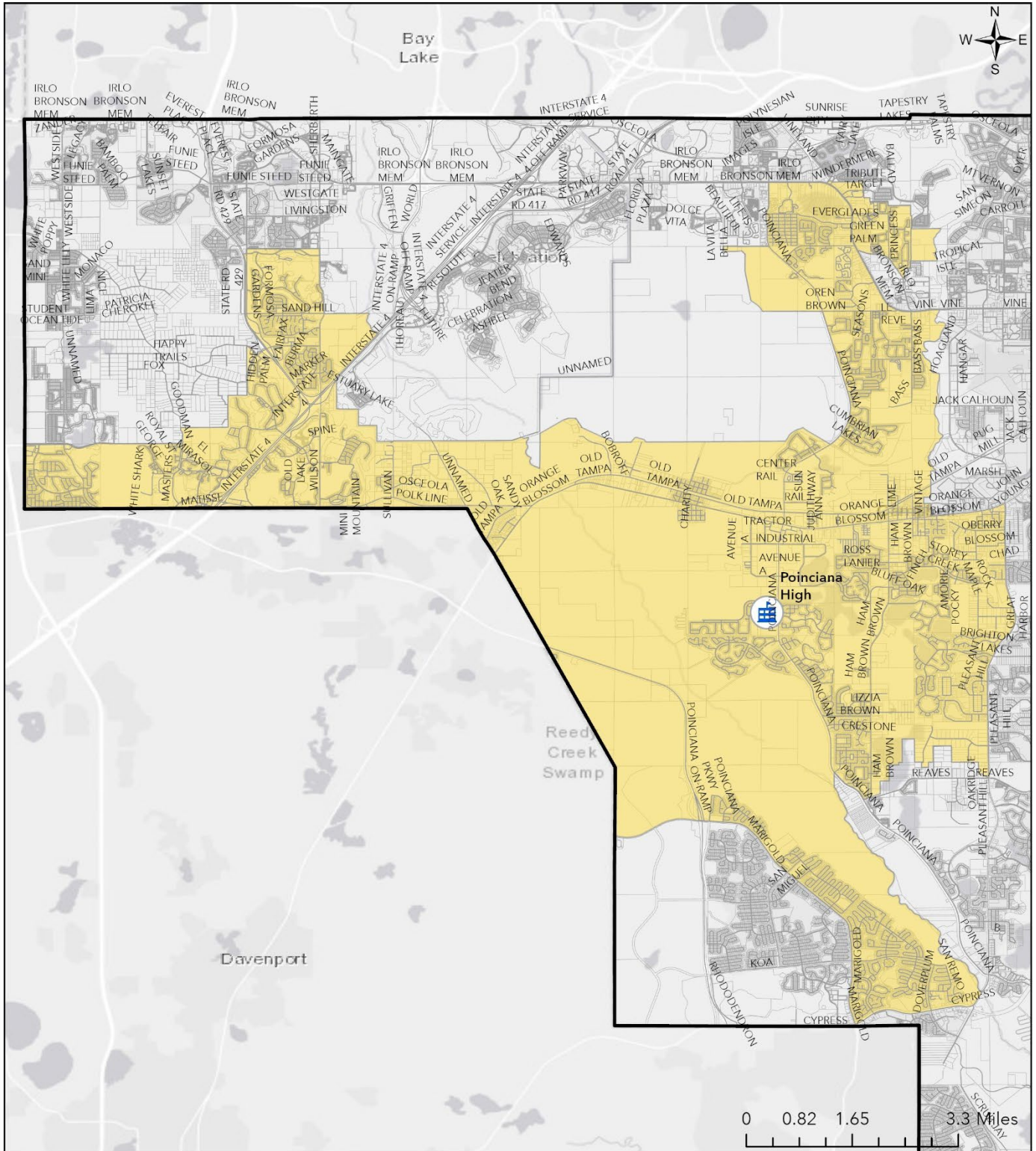
The School District of Osceola County, Florida

2024/2025 School Year

Attendance Zone Boundary Description

Poinciana High School

All students enclosed by the boundary beginning at the point of intersection of the Polk County line and the Osceola County line just north of the Lake Marion Creek Wildlife Management Area, then south along the Osceola/Polk County line to a point due west of Marigold Avenue, then east to Marigold Avenue, then southeast down the middle of Marigold Avenue to Cypress Parkway, then east down the middle of Cypress Parkway to Reedy Creek, then northwest along Reedy Creek to a point just south of S. Poinciana Boulevard, then north to S. Poinciana Boulevard, then southeast on S. Poinciana Boulevard to the intersection with Reaves Road, then east to Reaves Road, then east but north of all streets and homes opening on Reaves Road to the intersection of Reaves Road and Pleasant Hill Road, then north down the middle of Pleasant Hill Road to US Highway 17-92 (S. Orange Blossom Trail), then west down the middle of US Highway 17-92 (S. Orange Blossom Trail) to the intersection of Orange Vista Boulevard, then northeast along the westernmost point of the Good Samaritan Community to Shingle Creek, then north along Shingle Creek to US Highway 192 (W. Vine Street), then west down the middle of US Highway 192 (W. Vine Street) to Oren Brown Road, then continue north down the middle of US Highway 192 (W. Vine Street) to Old Vineland Road, then east and south along Old Vineland Road to the intersection of Prince Lane, then east and north along Prince Lane to the intersection of Babb Road, then north along Babb Road West to Shingle Creek and north to a point north and east of Nirvana Pkwy, then north and east to US Highway 192 to the intersection of us Hwy. 192 and Storey Lake (excluding all home in the Storey Lake Development), then west along US Highway 192 to the intersection of N. Poinciana Boulevard, then south down the middle of N. Poinciana Boulevard to Camelot Country Way, then west but north of Camelot Country Way to a point on the northeast corner of the Toho Water Authority Property, then west, south, and east to the southeast corner of the Toho Water Authority Property, then south along the drainage ditch to a point due west of Oren Brown Road, then west down the middle of Oren Brown Road to S. Poinciana Boulevard, then south down the middle of S. Poinciana Boulevard to a point southwest of the intersection of S. Poinciana Boulevard and Cumbrian Lakes Drive, then west to include all homes and streets opening to S. Orange Blossom Trail, Old Tampa Highway, and Osceola Polk Line Road to Intestate 4, then north down the middle of Interstate 4 , to Reedy Creek, then north along Reedy Creek to a point east of Sand Hill Road, then west to N. Old Lake Wilson Road, then north along Old Lake Wilson Road to a point just north of Mystic Dunes Lane but south of the Windsor Hill Development, then west to State Road 429, then south down the middle of State Road 429, to Sinclair Road, then southwest but north of Sinclair Road, excluding all streets and homes that open on Happy Trails and Keefer Trail, continuing southwest, (including Championsgate), to the intersection of S. Goodman Road and Masters Boulevard, then north but west of S. Goodman Road to a point north of Bella Citta Boulevard, then west but north of Bella Citta Boulevard to the intersection of Bella Citta Boulevard and Bobcat Road, excluding all streets and homes opening on Bobcat Road, then west but north of Bella Citta Boulevard to the Osceola/Polk County line, then southeast along the Osceola/Polk County line to a point just north of the Lake Marion Creek Wildlife Management Area.



Created by Planning Services
Revised: 4/15/2024 - 10:21 AM
By: R. Newton

Poinciana High School Attendance Zone Boundary

Valid only for the 2024/2025 School Year

Disclaimer: All data, information, and maps are provided "as is" without any warranty or representation of accuracy, timeliness, or completeness. The School District of Osceola County, Florida (the "School District") cannot accept any responsibility for errors, omissions, or positional accuracy. The School District specifically disclaims any warranty, either expressed or implied, including, without limitation, the implied warranties of merchantability and fitness for a particular purpose. The burden of determining accuracy, timeliness, merchantability, and fitness for a particular use rests solely on the requestor, and the requestor assumes all risk as to quality and performance. In no event will the School District or its staff be liable for any direct, indirect, incidental, special, consequential, or other damages, including without limitation, loss of profit, arising out of the use of the data, information, and maps even if the School District has been advised of the possibility of such damages. The requestor acknowledges and accepts the limitations of the data, information, and maps, including, without limitation, the fact that the data, information, and maps are dynamic and are in a constant state of maintenance, correction, and update.



The School District of Osceola County, Florida

2024/2025 School Year

Attendance Zone Boundary Description

Professional and Technical High School

The school has no boundary. It is open to any students in the County who meet the school's criteria

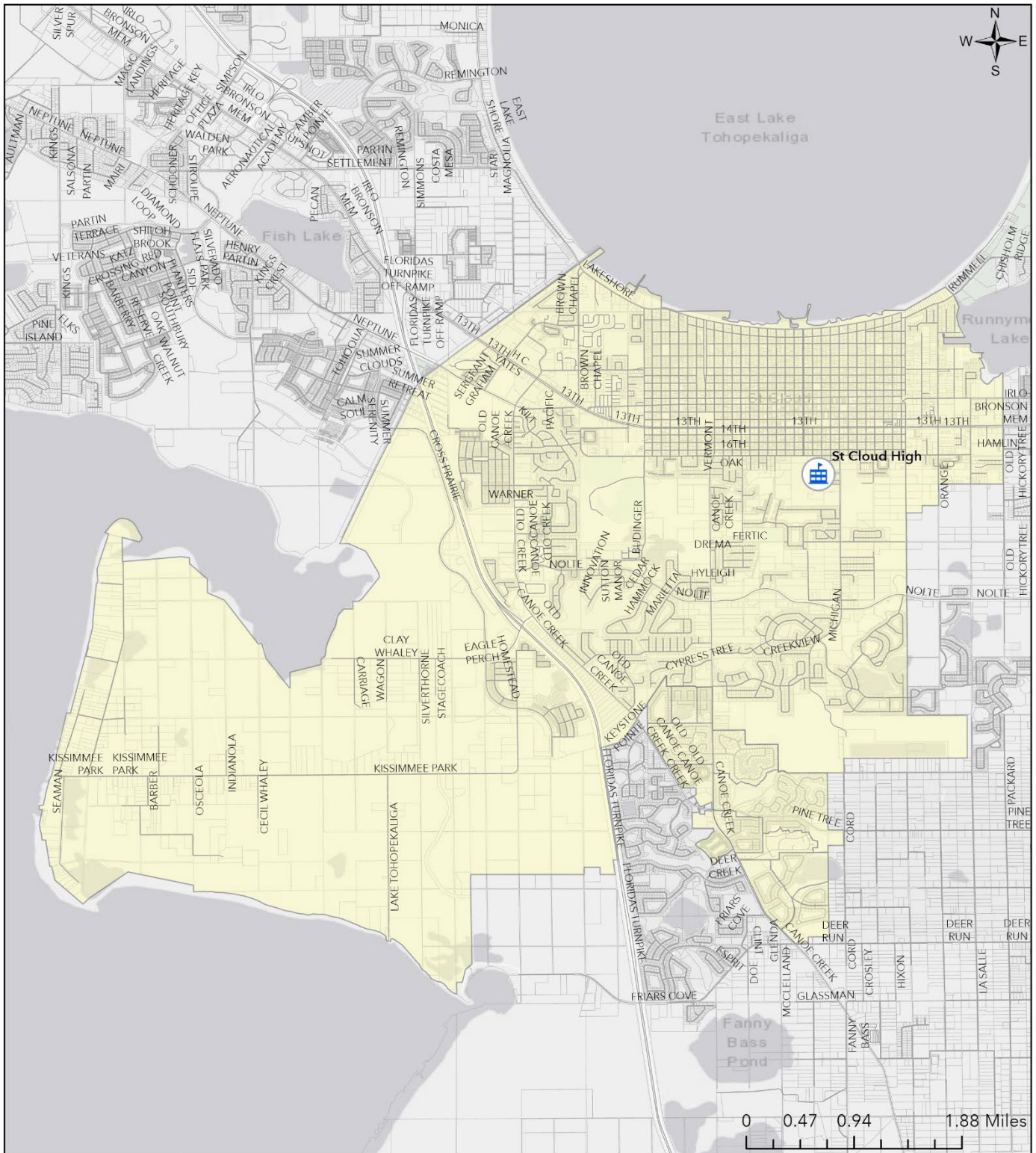
THIS PAGE WAS INTENTIONALLY LEFT BLANK



The School District of Osceola County, Florida
2024/2025 School Year
Attendance Zone Boundary Description

St. Cloud High School

All students enclosed by the boundary beginning at the intersection of the St. Cloud Canal and East Lake Tohopekaliga, then east along the south side of East Lake Tohopekaliga to the canal that connects East Lake Tohopekaliga to Lake Runnymede, then southeast along the canal to Lake Runnymede, then southwest along the bank of Lake Runnymede to the south side of Lake Runnymede and a point due north of Old Hickory Tree Road, then south down the middle of Old Hickory Tree Road, (including all streets and homes opening on the west side and excluding all streets and homes opening on east side) to the intersection of Old Hickory Tree Road and E. 19th Street, then east down the middle of E. 19th Street to the intersection of E. 19th Street and Orange Avenue, then due south on Orange Avenue, then south and east along the boundary of the Clay Jones Family Trust property and the Nathaniel Wafford Family Trust, to the northeast corner of the Nathaniel Wafford Family Trust, then due south crossing over Nolte Road to a point on the southeast corner of Southern Pines Subdivision, then around the Royal St. Cloud Golf Links to a point north of the intersection of Cypress Drive and Cord Avenue, then to the northeast corner of the Sawgrass subdivision, then south to Pine Tree Road, then east to Cord Avenue, then south and west along the border of Canoe Creek Christian Church to the School District owned land, then south along the border along the eastern portion of Whaley's Creek, then west along Whaley's Creek to the southwestern point of the retention pond, then south to Deer Run Road, then west on Deer Run Road to the intersection of Canoe Creek Road, then north and west along Canoe Creek Road to the intersection of Canoe Creek Road and Covington Drive, then continuing north and west (including all roads that open onto Canoe Creek Road to the intersection of Old Canoe Creek Road, then west and north along Old Canoe Creek Road not including roadways that open onto Old Canoe Creek Road (except Seven Oaks Drive) to a point just southeast of Keystone Point Drive, then north along Osceola County owned conservation land to the Church of Jesus Christ of Latter Day Saints, then southwest towards Old Canoe Creek Road, then over Old Canoe Creek Road along the northern boundary of the Keystone Pointe subdivision to the intersection of the Florida Turnpike and the drainage ditch, then south down the middle of the Florida Turnpike to a point just north of Friars Cove Road, then west to Lake Tohopekaliga, then north around the east side of Lake Tohopekaliga to the St. Cloud Canal, then northeast along the St. Cloud Canal to East Lake Tohopekaliga.



Created by Planning Services
Revised: 4/16/2024 - 9:06 AM
By: R. Newton

St. Cloud High School Attendance Zone Boundary

Valid only for the 2024/2025 School Year

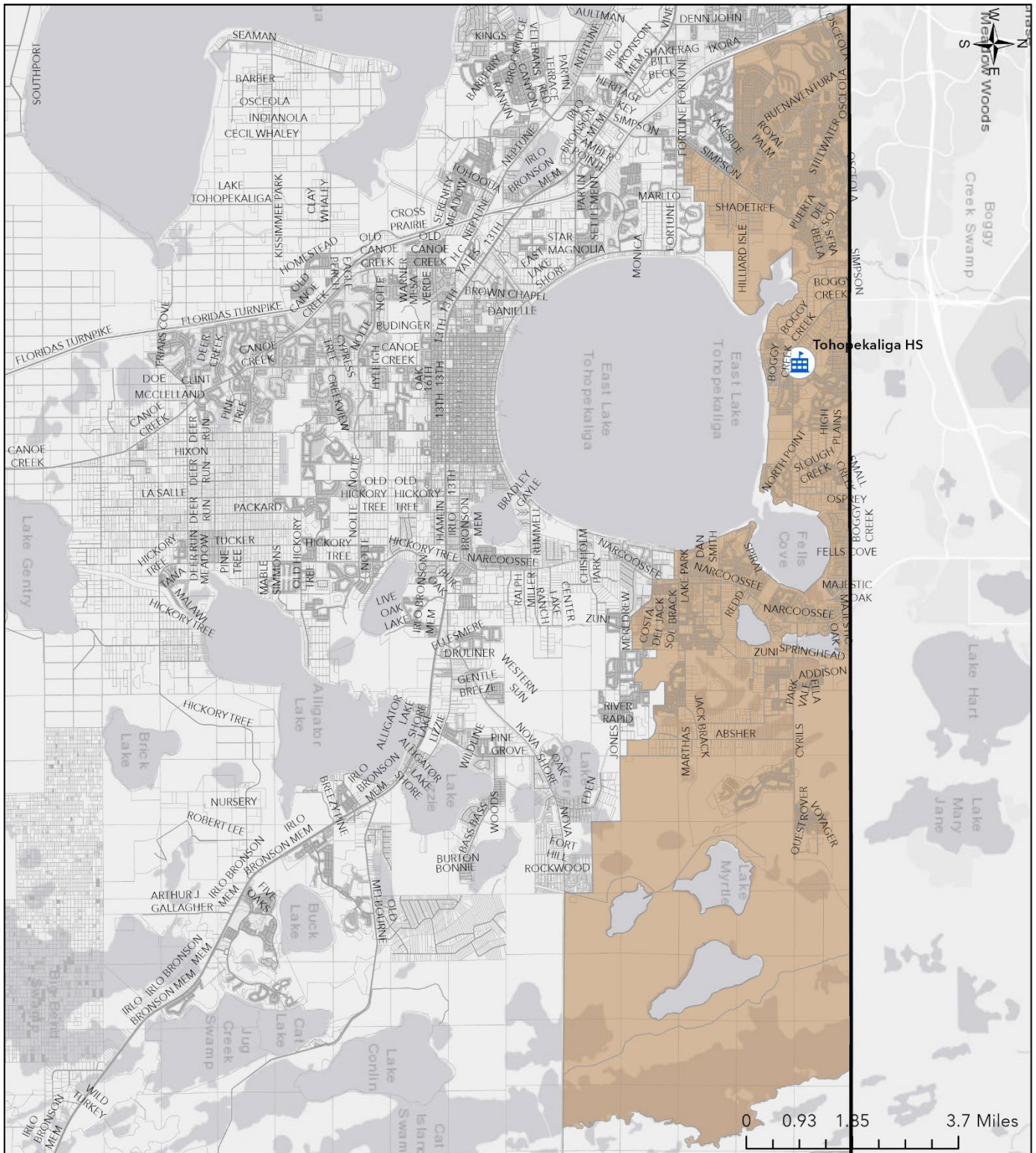
Disclaimer: All data, information, and maps are provided "as is" without any warranty or representation of accuracy, timeliness, or completeness. The School District of Osceola County, Florida (the "School District") cannot accept any responsibility for errors, omissions, or positional accuracy. The School District specifically disclaims any warranty, either expressed or implied, including, without limitation, the implied warranties of merchantability and fitness for a particular purpose. The burden of determining accuracy, timeliness, merchantability, and fitness for a particular use rests solely on the requestor, and the requestor assumes all risk as to quality and performance. In no event will the School District or its staff be liable for any direct, indirect, incidental, special, consequential, or other damages, including without limitation, loss of profit, arising out of the use of the data, information, and maps even if the School District has been advised of the possibility of such damages. The requestor acknowledges and accepts the limitations of the data, information, and maps, including, without limitation, the fact that the data, information, and maps are dynamic and are in a constant state of maintenance, correction, and update.



The School District of Osceola County, Florida
2024/2025 School Year
Attendance Zone Boundary Description

Tohopekaliga High School

All students enclosed by the boundary beginning at the Orange/Osceola County line and the Florida Turnpike, then east along the Orange/Osceola County line to a point at the northeastern most point of the Sunbridge NED boundary, then south along the boundary line to Nova Road, then west down the middle of Nova Road to the intersection of Sun Grove Lane and Nova Road, then north and west following the northern boundary line of the New Eden on the Lakes subdivision to the northwestern most point of the boundary, also a point directly south of Outback Road and at the terminus of Jones Road, then west following the northern boundaries of the Preston Cove and Sienna Reserve Subdivisions excluding all homes and streets accessed by Jones Road to the northwestern most point of the Sienna Reserve Subdivision boundary, then directly south to a point at the end of Eagle Road, then west down the middle of Eagle Road to the intersection of Jones Road, then west down the center of Jones Road to the intersection of Narcoossee Road, then north down the center of Narcoossee Road to a point just south of Lake Park Avenue, then west but south of Lake Park Road (including all homes on Lake Park Avenue) to East Lake Tohopekaliga, then west along the north side of East Lake Tohopekaliga to a point southeast of Hillard Isle Road including all homes and streets opening to Hillard Isle Road and the west side of Simpson Road to the intersection of Simpson Road and Fortune Road, then north down the middle of Simpson Road to the southeast corner of Buena Ventura Lakes Shopping Center, then west to include all homes and streets that have access to Buena Ventura Boulevard to the Florida Turnpike, then north down the middle of the Florida Turnpike to the Orange/Osceola County line.



Created by Planning Services
Revised: 4/15/2024 - 10:24 AM
By: R. Newton

Tohopekalia High School Attendance Zone Boundary

Valid only for the 2024/2025 School Year

Disclaimer: All data, information, and maps are provided "as is" without any warranty or representation of accuracy, timeliness, or completeness. The School District of Osceola County, Florida (the "School District") cannot accept any responsibility for errors, omissions, or positional accuracy. The School District specifically disclaims any warranty, either expressed or implied, including, without limitation, the implied warranties of merchantability and fitness for a particular purpose. The burden of determining accuracy, timeliness, merchantability, and fitness for a particular use rests solely on the requestor, and the requestor assumes all risk as to quality and performance. In no event will the School District or its staff be liable for any direct, indirect, incidental, special, consequential, or other damages, including without limitation, loss of profit, arising out of the use of the data, information, and maps even if the School District has been advised of the possibility of such damages. The requestor acknowledges and accepts the limitations of the data, information, and maps, including, without limitation, the fact that the data, information, and maps are dynamic and are in a constant state of maintenance, correction, and update.



Every Child, Every Chance, Every Day!

A publication of the School District of Osceola County, Florida